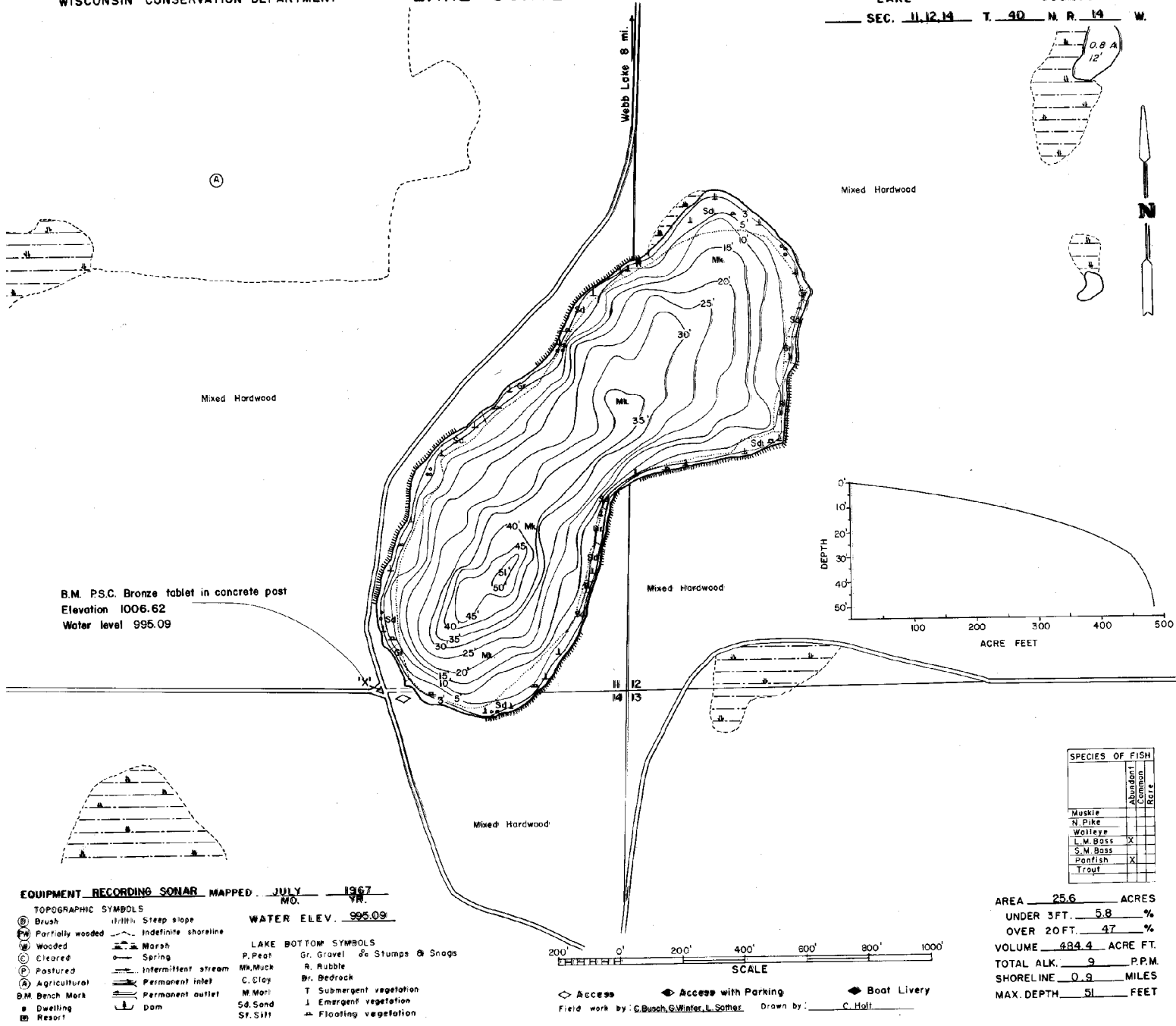
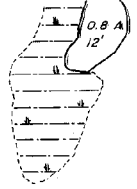


Hunt Fish Camp Wisconsin

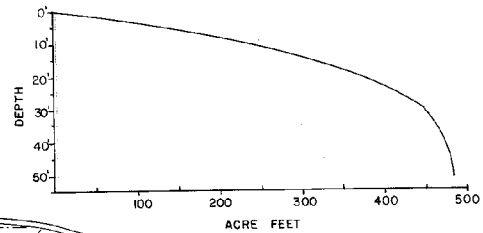
WISCONSIN CONSERVATION DEPARTMENT

LAKE SURVEY MAP

MYSTERY LAKE
 BURNETT COUNTY
 SEC. 11, 12, 14 T. 40 N. R. 14 W.



B.M. P.S.C. Bronze tablet in concrete post
 Elevation 1006.62
 Water level 995.09

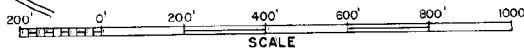


EQUIPMENT RECORDING SONAR MAPPED JULY 1967
 MO. VN.
 WATER ELEV. 995.09

- TOPOGRAPHIC SYMBOLS**
- (B) Brush
 - (PW) Partially wooded
 - (W) Wooded
 - (C) Cleared
 - (P) Pastured
 - (A) Agricultural
 - B.M. Bench Mark
 - Dwelling
 - Resort
- LAKE BOTTOM SYMBOLS**
- P. Peat
 - Mk. Muck
 - C. Clay
 - N. Mud
 - Sd. Sand
 - St. Silt
 - Gr. Gravel
 - R. Rubble
 - Br. Bedrock
 - T. Submergent vegetation
 - E. Emergent vegetation
 - F. Floating vegetation
 - Stumps & Snags

SPECIES OF FISH	
	Abundance Common Rare
Muskie	
N. Pike	
Walleye	
L.W. Bass	X
S.W. Bass	X
Ponfish	X
Trout	

AREA 25.6 ACRES
 UNDER 5 FT. 5.8 %
 OVER 20 FT. 47 %
 VOLUME 484.4 ACRE FT.
 TOTAL ALK. 9 P.P.M.
 SHORELINE 0.9 MILES
 MAX. DEPTH 51 FEET



Access Access with Parking Boat Livery
 Field work by: C. Busch, G. Winter, L. Somer. Drawn by: C. Holt.

Maps are not for navigation
 Source-Wisconsin Department of Natural Resources
 Hunt Fish Camp Wisconsin .Com 2005