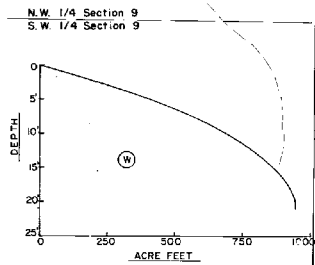
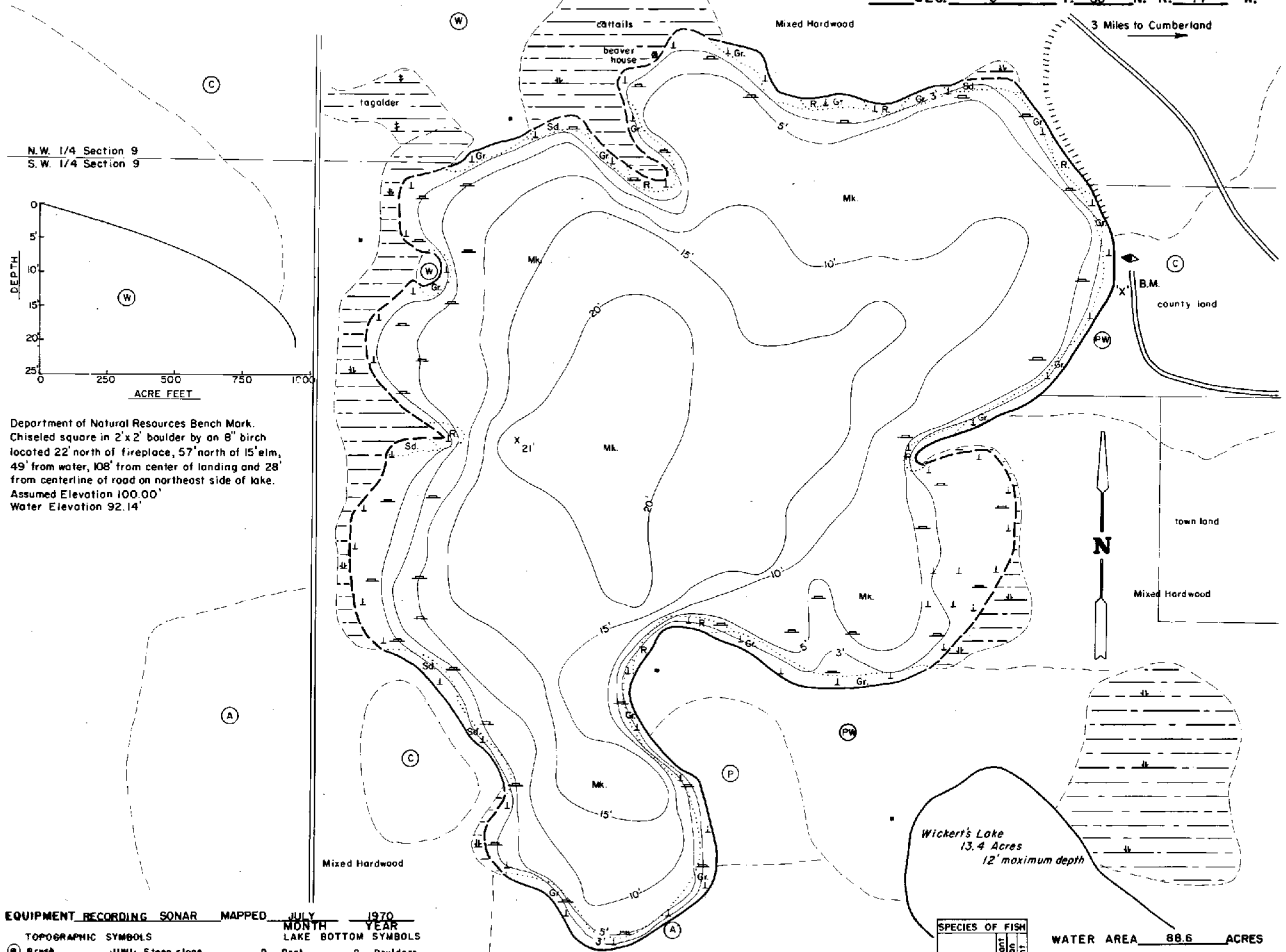


STATE OF WISCONSIN
DEPARTMENT OF NATURAL RESOURCES

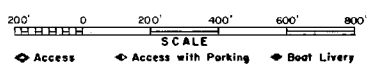
LAKE SURVEY MAP

NORTH LAKE
BARRON COUNTY
SEC. 9 T. 35 N. R. 14 W.



Department of Natural Resources Bench Mark.
Chiseled square in 2'x2' boulder by an 8" Birch
located 22' north of fireplace, 57' north of 15' elm,
49' from water, 108' from center of landing and 28'
from centerline of road on northeast side of lake.
Assumed Elevation 100.00'
Water Elevation 92.14'

- EQUIPMENT RECORDING SONAR MAPPED JULY 1970
- TOPOGRAPHIC SYMBOLS
- Brass
 - Partially wooded
 - Wooded
 - Cleared
 - Pastured
 - Agricultural
 - B.M. Bench Mark
 - Dwelling
 - Resort
 - Camp
- LAKE BOTTOM SYMBOLS
- Peat
 - Muck
 - Clay
 - Marl
 - Sd. Sand
 - Silt
 - Gr. Gravel
 - R. Rubble
 - Bc. Bedrock
 - Boulders
 - Stumps & Snags
 - Rock danger to navigation
 - Submergent vegetation
 - Emergent vegetation
 - Floating vegetation
 - Brush shelters



Access Access with Parking Boat Livery
Drawn by: J. Roth
Field work by: C. Bush, C. Stecks, L. Seither

SPECIES OF FISH

	SALE	WINTER	SPRING	SUMMER	FALL
Muskie					
N. Pike	X				
Wallace	X				
L. M. Bass	X				
S. M. Bass	X				
Fla. Fish	X				
Trout					

WATER AREA 88.6 ACRES
UNDER 3 FT. 12 %
OVER 20 FT. 8 %
MAX. DEPTH 21 FEET.
TOTAL ALK. 11 P.P.M.
VOLUME 944.2 ACRE FT.
SHORELINE 1.97 MILES

Maps are not for navigation
Source-Wisconsin Department of Natural Resources
Hunt Fish Camp Wisconsin .Com 2005