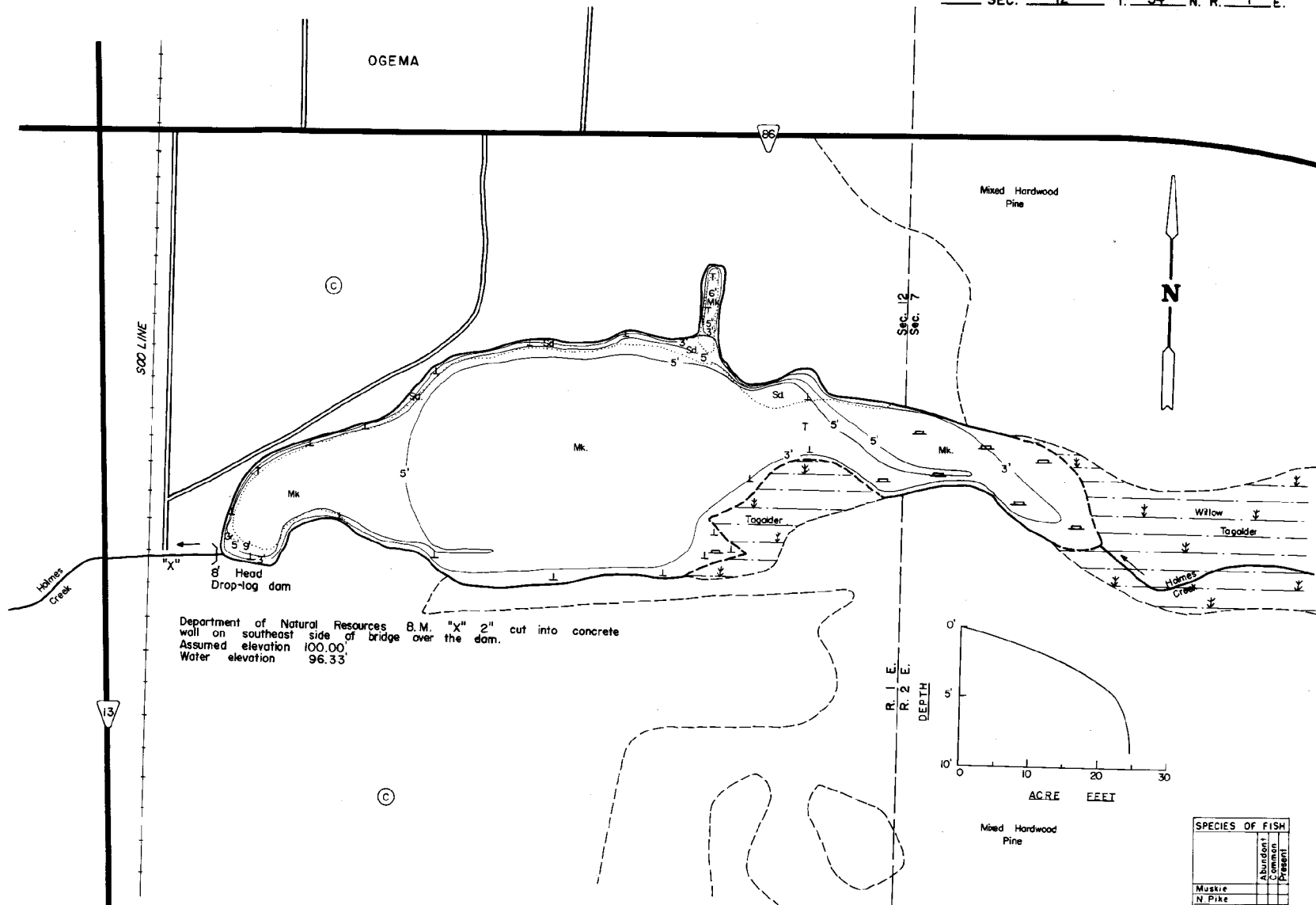


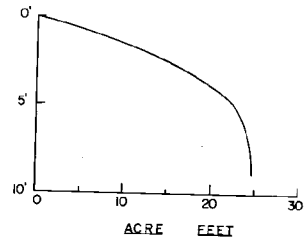
STATE OF WISCONSIN  
DEPARTMENT OF NATURAL RESOURCES

LAKE SURVEY MAP

OGEMA MILL POND PRICE  
LAKE COUNTY  
SEC. 12 T. 34 N. R. 1 E.

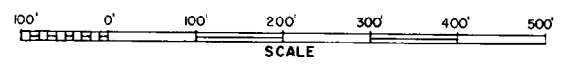


Department of Natural Resources B.M. "X" 2" cut into concrete  
wall on southeast side of bridge over the dam.  
Assumed elevation 100.00  
Water elevation 96.33



EQUIPMENT RECORDING SONAR MAPPED SEPTEMBER 1968  
MO. YR.

- TOPOGRAPHIC SYMBOLS
- (B) Brush
  - (P) Partly wooded
  - (W) Wooded
  - (C) Cleared
  - (P) Pastured
  - (A) Agricultural
  - B.M. Bench Mark
  - (D) Dwelling
  - (R) Resort
- LAKE BOTTOM SYMBOLS
- P. Peat
  - Mk. Muck
  - C. Clay
  - M. Marl
  - Sd. Sand
  - St. Silt
  - Gr. Gravel
  - R. Rubble
  - Br. Bedrock
  - T. Submergent vegetation
  - Emergent vegetation
  - Floating vegetation
  - Stumps & Snags
- Other symbols: Steep slope, Indefinite shoreline, Marsh, Spring, Intermittent stream, Permanent inlet, Permanent outlet, Dam



Access Access with Parking Boat Livery

SPECIES OF FISH		Abundant	Common	Present
Muskie				
N. Pike				
Walleye				
L. M. Bass			X	
S. M. Bass				
Panfish			X	
Trout				

AREA 6.02 ACRES  
UNDER 3FT. 15.0 %  
OVER 20FT. 0.0 %  
VOLUME 24.86 ACRE FT.  
TOTAL ALK. 48 P.P.M.  
SHORELINE .61 MILES  
MAX. DEPTH 9 FEET