

STATE OF WISCONSIN  
DEPARTMENT OF NATURAL RESOURCES

LAKE SURVEY MAP

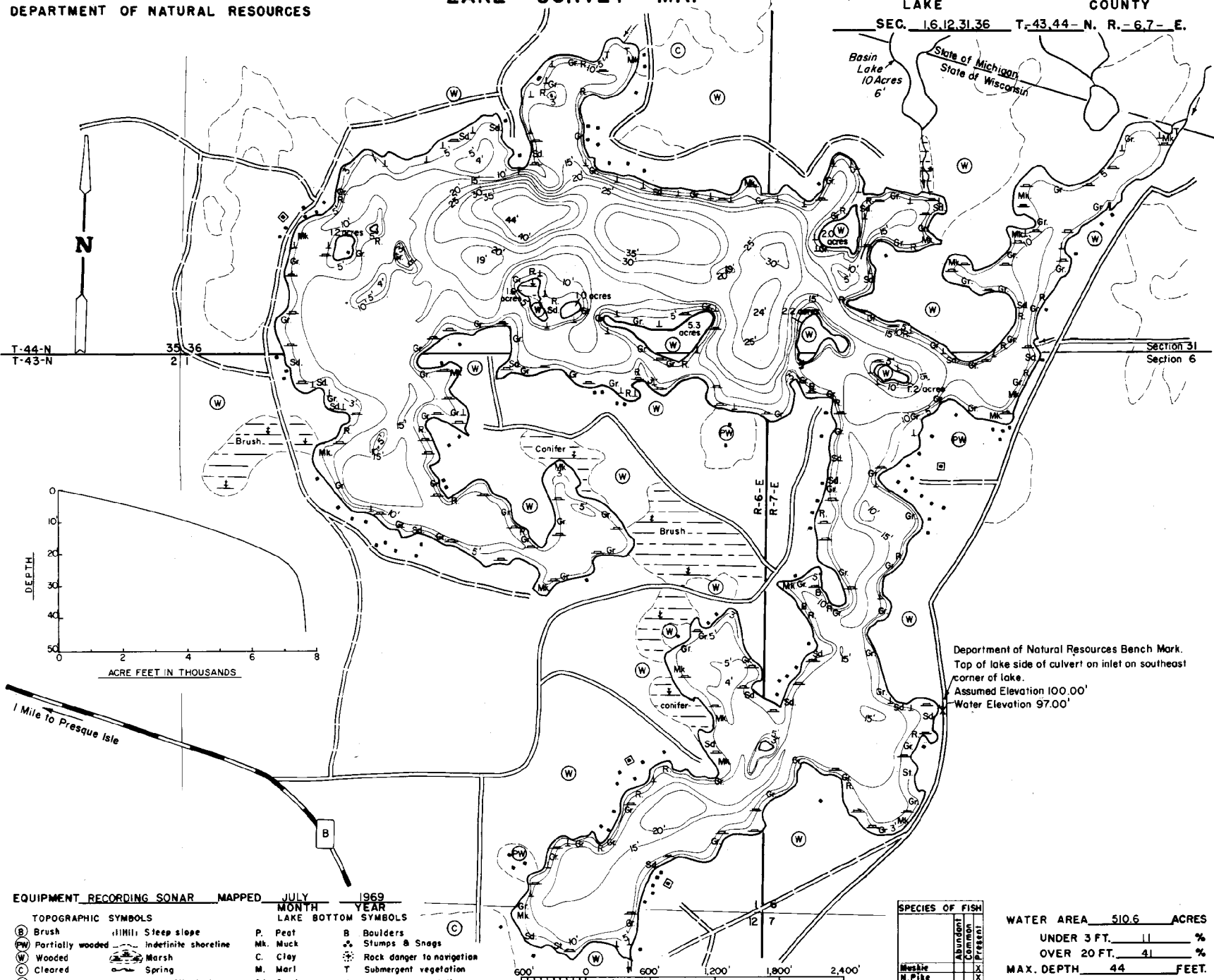
OXBOW  
LAKE

VILAS  
COUNTY

SEC. 16, 12, 31, 36 T-43, 44 - N. R. - 6, 7 - E.

Basin Lake  
10 Acres  
6'

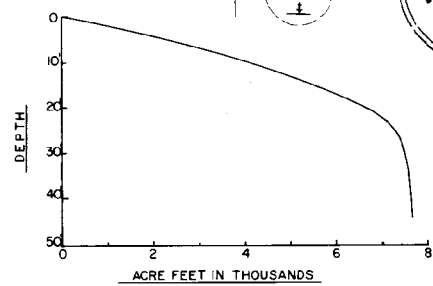
State of Michigan  
State of Wisconsin



T-44-N  
T-43-N

35 36  
2 1

Section 31  
Section 6

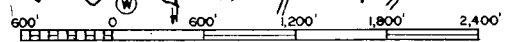


1 Mile to Presque Isle

Department of Natural Resources Bench Mark.  
Top of lake side of culvert in inlet on southeast  
corner of lake.  
Assumed Elevation 100.00'  
Water Elevation 97.00'

EQUIPMENT RECORDING SONAR MAPPED JULY 1969  
MONTH LAKE BOTTOM YEAR

- | TOPOGRAPHIC SYMBOLS  |                        | LAKE BOTTOM SYMBOLS |                             |
|----------------------|------------------------|---------------------|-----------------------------|
| (B) Brush            | (    ) Sleep slope     | P. Peat             | B Boulders                  |
| (W) Partially wooded | - Indefinite shoreline | Mk. Muck            | ⚡ Stumps & Snags            |
| (W) Wooded           | Marsh                  | C. Clay             | ⚡ Rock danger to navigation |
| (C) Cleared          | Spring                 | M. Marl             | T Submergent vegetation     |
| (P) Pastured         | Intermittent stream    | Sd. Sand            | ⌊ Emergent vegetation       |
| (A) Agricultural     | Permanent inlet        | Sl. Silt            | ⌊ Floating vegetation       |
| B.M. Bench Mark      | Permanent outlet       | Gr. Gravel          | ↘ Brush shelters            |
| • Dwelling           | Dam                    | R. Rubble           |                             |



Access Access with Parking Boat Livery

Drawn by: J. Roth

SPECIES OF FISH	Abundance	
	Present	Percent
Muskie		X
N. Pike		X
Walleye	X	
L. M. Bass	X	
S. M. Bass	X	
Perch	X	

WATER AREA 510.6 ACRES  
UNDER 3 FT. 11 %  
OVER 20 FT. 41 %  
MAX. DEPTH 44 FEET.  
TOTAL ALK. 18 P.P.M.  
VOLUME 7,633.6 ACRE FT.  
SHORELINE 13.5 MILES