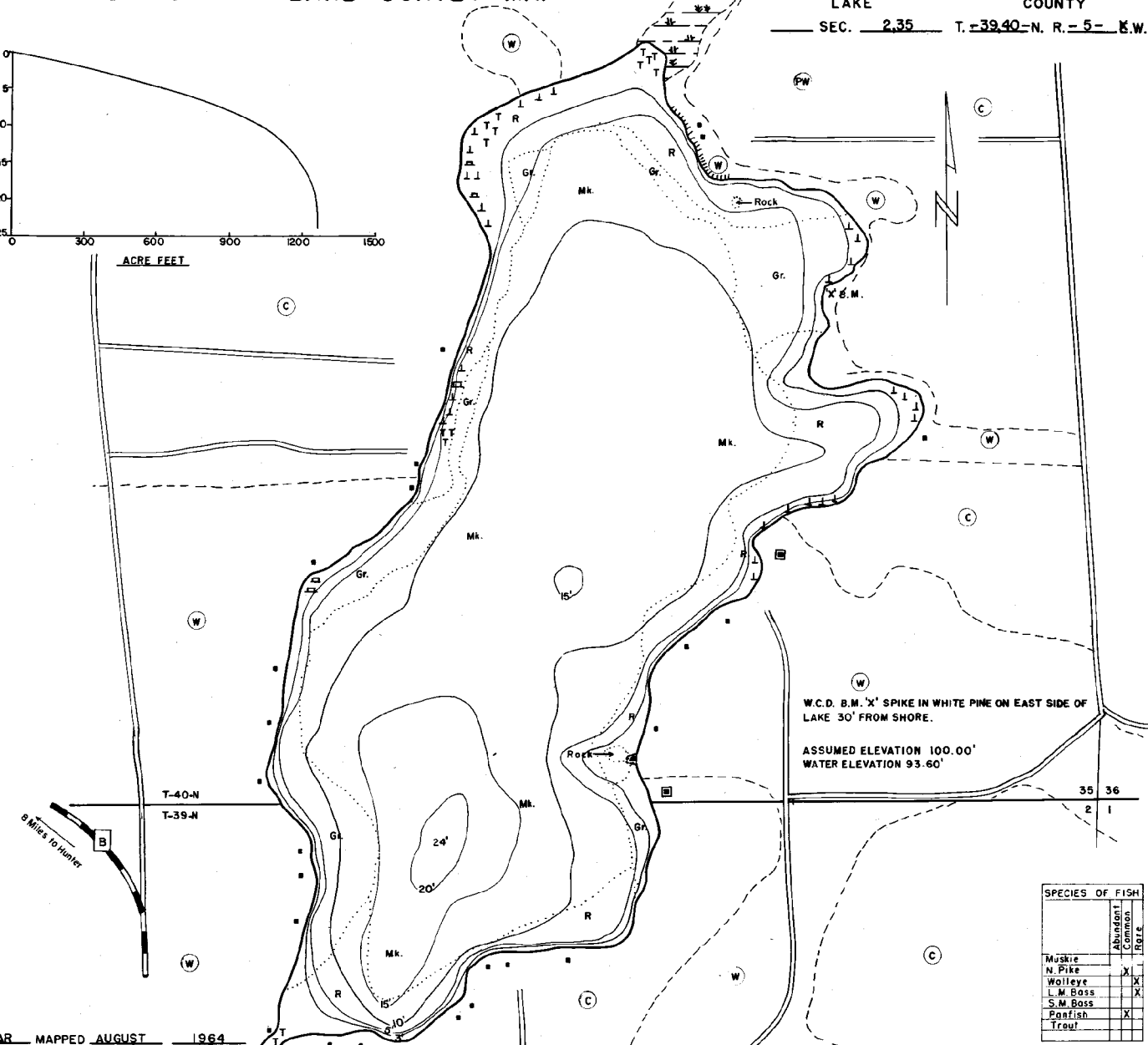
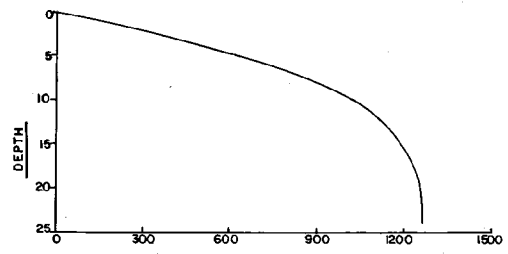


WISCONSIN CONSERVATION DEPARTMENT

LAKE SURVEY MAP

PERCH LAKE SAWYER COUNTY
 SEC. 2,35 T. 39,40-N. R. 5- W.



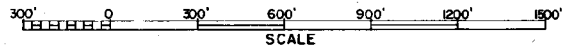
W.C.D. B.M. 'X' SPIKE IN WHITE PINE ON EAST SIDE OF LAKE 30' FROM SHORE.
 ASSUMED ELEVATION 100.00'
 WATER ELEVATION 93.60'

6 Miles to Hunter

SPECIES OF FISH	Abundance	
	Common	Rare
Muskie		
N. Pike	X	
Walleye		X
L.M. Bass		X
S.M. Bass		X
Panfish	X	
Trot		

EQUIPMENT RECORDING SONAR MAPPED AUGUST 1964 MO. YR.

- TOPOGRAPHIC SYMBOLS
- Brush
 - Partially wooded
 - Woods
 - Cleared
 - Pastured
 - Agricultural
 - B.M. Bench Mark
 - Dwelling
 - Resort
- LAKE BOTTOM SYMBOLS
- P. Peat
 - Mk. Muck
 - C. Clay
 - M. Marl
 - Sd. Sand
 - St. Silt
 - Gr. Gravel
 - R. Rubble
 - Br. Bedrock
 - T. Submergent vegetation
 - I. Emergent vegetation
 - F. Floating vegetation



Access Access with Parking Boat Livery
 Field work by: R. Hopke, M. Perkins, J. Sather. Drawn by: J. Roth

AREA 128.56 ACRES
 UNDER 3 FT. 9.46 %
 OVER 20 FT. 1 %
 VOLUME 1259.05 ACRE FT.
 TOTAL ALK. 9 P.P.M.
 SHORELINE 2.34 MILES
 MAX. DEPTH 24 FEET