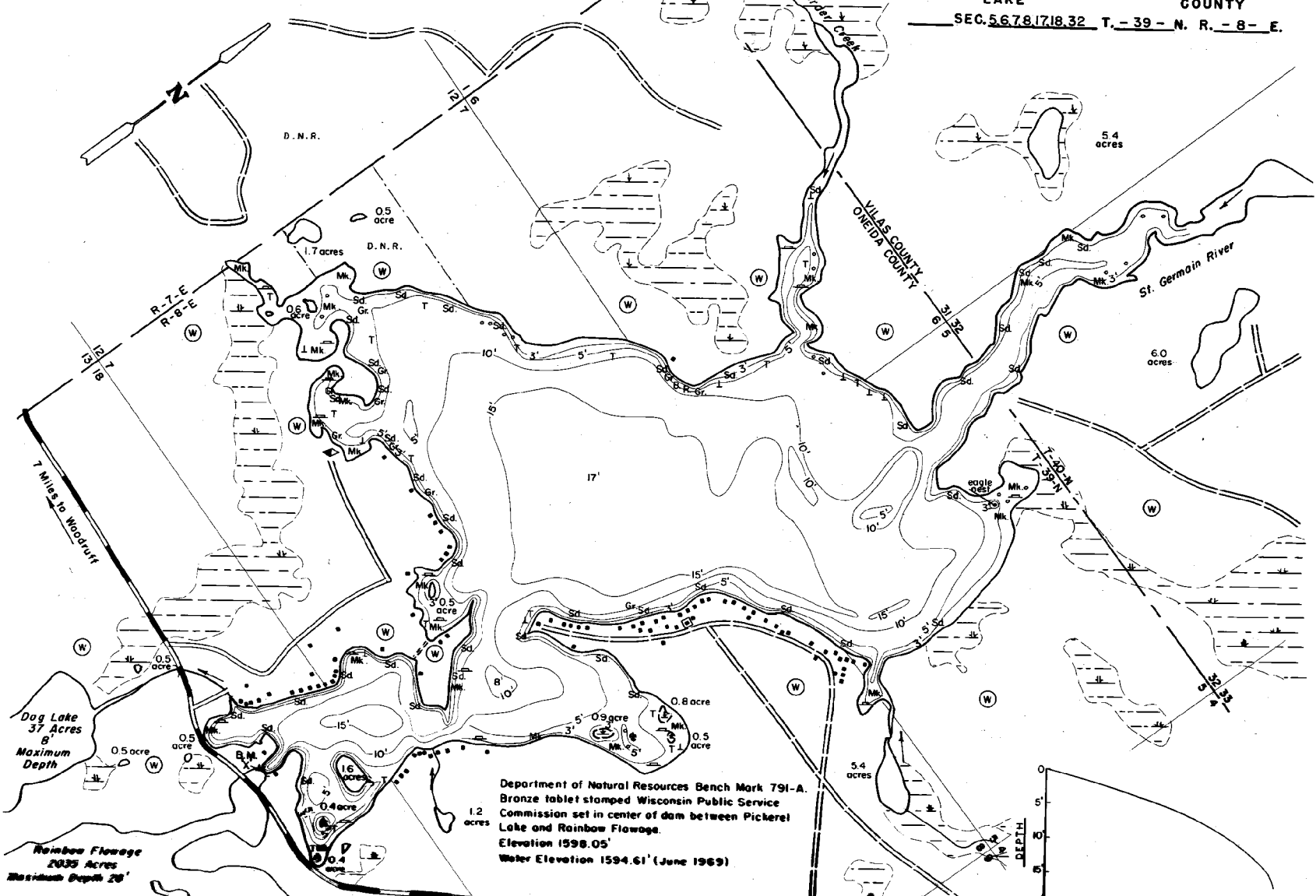


STATE OF WISCONSIN
DEPARTMENT OF NATURAL RESOURCES



LAKE SURVEY MAP

PICKEREL
LAKE
SEC. 5, 6, 7, 8, 9, 10, 11, 12, 13, 14, 15, 16, 17, 18, 19, 20
T. 39 - N. R. 8 - E.
ONEIDA
COUNTY



EQUIPMENT RECORDING SYMBOLS

SYMBOL	DESCRIPTION	SYMBOL	DESCRIPTION	SYMBOL	DESCRIPTION
①	Point	①	Shallow	①	Shallow
②	Point	②	Shallow	②	Shallow
③	Point	③	Shallow	③	Shallow
④	Point	④	Shallow	④	Shallow
⑤	Point	⑤	Shallow	⑤	Shallow
⑥	Point	⑥	Shallow	⑥	Shallow
⑦	Point	⑦	Shallow	⑦	Shallow
⑧	Point	⑧	Shallow	⑧	Shallow
⑨	Point	⑨	Shallow	⑨	Shallow
⑩	Point	⑩	Shallow	⑩	Shallow
⑪	Point	⑪	Shallow	⑪	Shallow
⑫	Point	⑫	Shallow	⑫	Shallow
⑬	Point	⑬	Shallow	⑬	Shallow
⑭	Point	⑭	Shallow	⑭	Shallow
⑮	Point	⑮	Shallow	⑮	Shallow
⑯	Point	⑯	Shallow	⑯	Shallow
⑰	Point	⑰	Shallow	⑰	Shallow
⑱	Point	⑱	Shallow	⑱	Shallow
⑲	Point	⑲	Shallow	⑲	Shallow
⑳	Point	⑳	Shallow	⑳	Shallow
㉑	Point	㉑	Shallow	㉑	Shallow
㉒	Point	㉒	Shallow	㉒	Shallow
㉓	Point	㉓	Shallow	㉓	Shallow
㉔	Point	㉔	Shallow	㉔	Shallow
㉕	Point	㉕	Shallow	㉕	Shallow
㉖	Point	㉖	Shallow	㉖	Shallow
㉗	Point	㉗	Shallow	㉗	Shallow
㉘	Point	㉘	Shallow	㉘	Shallow
㉙	Point	㉙	Shallow	㉙	Shallow
㉚	Point	㉚	Shallow	㉚	Shallow
㉛	Point	㉛	Shallow	㉛	Shallow
㉜	Point	㉜	Shallow	㉜	Shallow
㉝	Point	㉝	Shallow	㉝	Shallow
㉞	Point	㉞	Shallow	㉞	Shallow
㉟	Point	㉟	Shallow	㉟	Shallow
㊱	Point	㊱	Shallow	㊱	Shallow
㊲	Point	㊲	Shallow	㊲	Shallow
㊳	Point	㊳	Shallow	㊳	Shallow
㊴	Point	㊴	Shallow	㊴	Shallow
㊵	Point	㊵	Shallow	㊵	Shallow
㊶	Point	㊶	Shallow	㊶	Shallow
㊷	Point	㊷	Shallow	㊷	Shallow
㊸	Point	㊸	Shallow	㊸	Shallow
㊹	Point	㊹	Shallow	㊹	Shallow
㊺	Point	㊺	Shallow	㊺	Shallow
㊻	Point	㊻	Shallow	㊻	Shallow
㊼	Point	㊼	Shallow	㊼	Shallow
㊽	Point	㊽	Shallow	㊽	Shallow
㊾	Point	㊾	Shallow	㊾	Shallow
㊿	Point	㊿	Shallow	㊿	Shallow



DEPTH

0	1	2	3	4	5	6	7	8	9	10	11	12	13	14	15	16	17	18	19	20
---	---	---	---	---	---	---	---	---	---	----	----	----	----	----	----	----	----	----	----	----