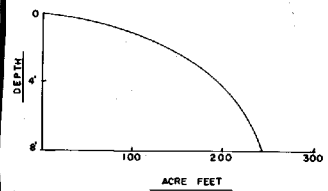
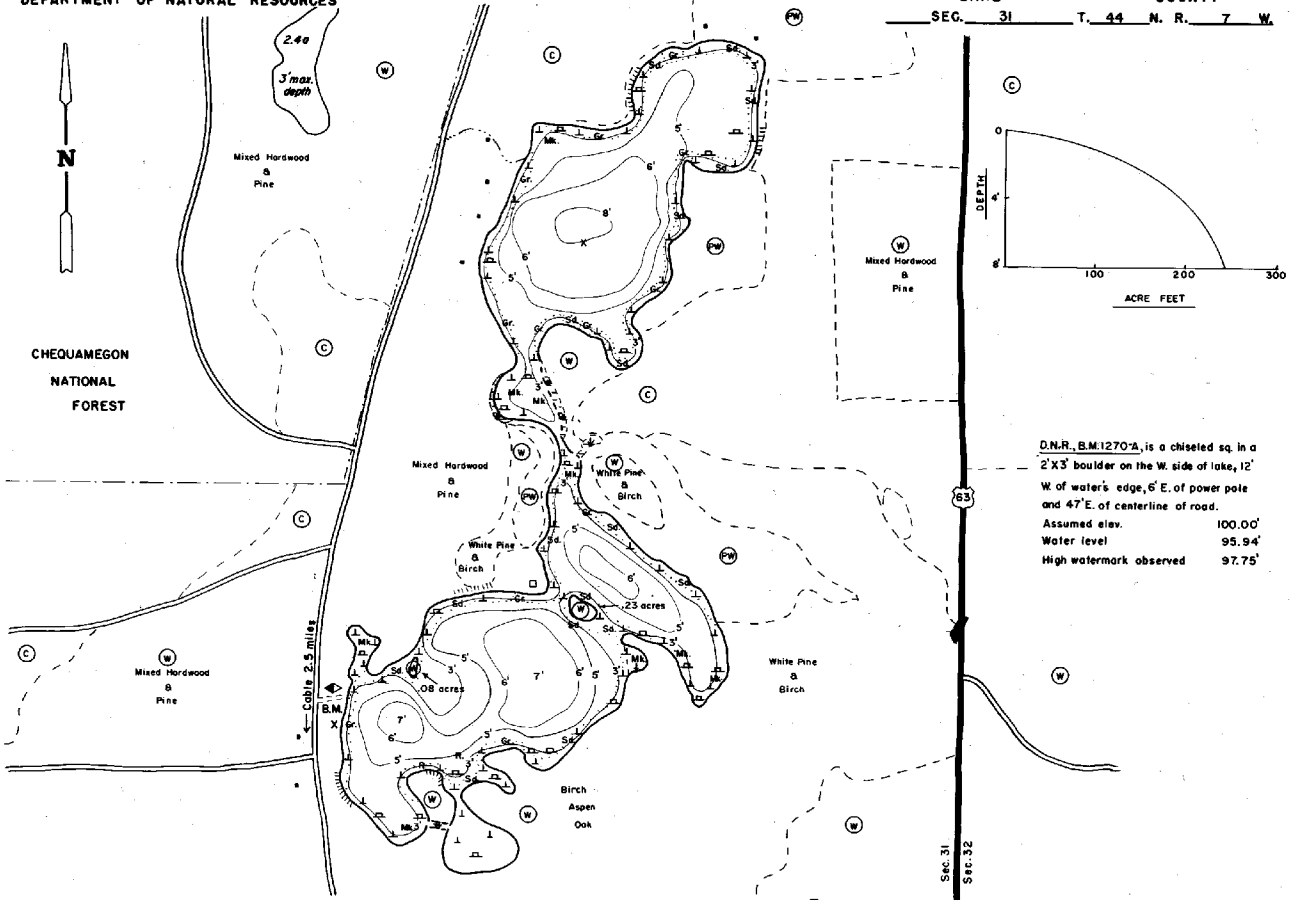


STATE OF WISCONSIN
DEPARTMENT OF NATURAL RESOURCES

LAKE SURVEY MAP

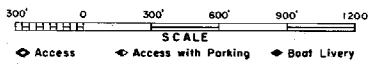
PICTURE LAKE BAYFIELD COUNTY
SEG. 31 T. 44 N. R. 7 W.



D.N.R. B.M. 12702, is a chiseled sq. in a 2'x3' boulder on the W. side of lake, 12' W. of water's edge, 6' E. of power pole and 47' E. of centerline of road.
Assumed elev. 100.00'
Water level 95.94'
High watermark observed 97.75'

EQUIPMENT RECORDING SONAR MAPPED JUNE 1970

- | TOPOGRAPHIC SYMBOLS | | MONTH LAKE BOTTOM YEAR | |
|---------------------|------------------|------------------------|---------|
| ① | Brush | P. | Peat |
| ② | Partially wooded | Mk. | Muck |
| ③ | Wooded | C. | Clay |
| ④ | Cleared | M. | Marl |
| ⑤ | Plowed | Sd. | Sand |
| ⑥ | Agricultural | Ss. | Silt |
| ⑦ | Black Marsh | Gr. | Gravel |
| ⑧ | Swamp | R. | Rubble |
| ⑨ | Water | Bc. | Bedrock |
| ⑩ | Clay | | |
| ⑪ | Wooded clearing | | |



Drawn by: J. Under
Field work by: C. Busch, C. Stocke, B. L. Sather

SPECIES OF FISH	
Species	Present
Muskie	
N. Pike	X
Walleye	X
L.M. Bass	X
S.M. Bass	X
Parrotfish	
Trout	

WATER AREA 58.0 ACRES
UNDER 3 FT. 29 %
OVER 20 FT. 0 %
MAX. DEPTH 8 FEET
TOTAL ALK. 8 P.P.M.
VOLUME 242.5 ACRE FT.
SHORELINE 2.78 MILES
WITH ISLANDS 3.00 MILES

Maps are not for navigation
Source-Wisconsin Department of Natural Resources
Hunt Fish Camp Wisconsin .Com 2005