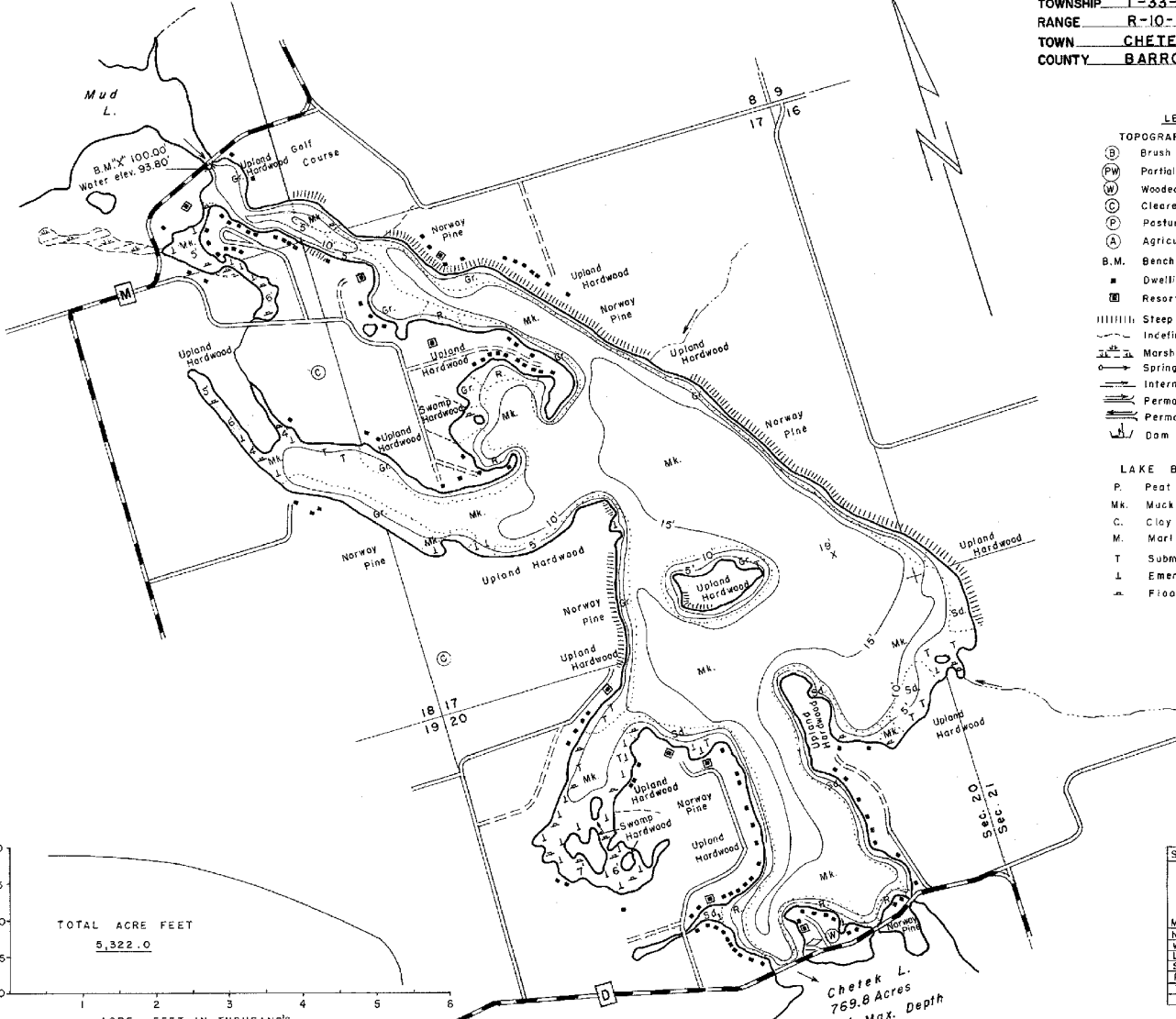


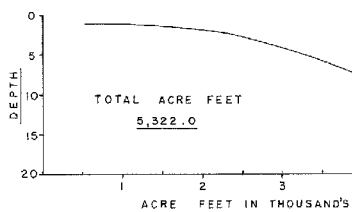
WISCONSIN CONSERVATION DEPARTMENT

LAKE SURVEY MAP

LAKE POKEGAMA
 SECTIONS 17, 20
 TOWNSHIP T-33-N
 RANGE R-10-W
 TOWN CHETEK
 COUNTY BARRON

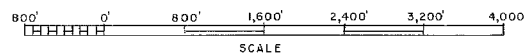


- LEGEND**
- TOPOGRAPHIC SYMBOLS**
- (B) Brush
 - (PW) Partially wooded
 - (W) Wooded
 - (C) Cleared
 - (P) Pastured
 - (A) Agricultural
 - B.M. Bench Mark
 - Dwelling
 - Resort
 - ||||| Steep slope
 - - - Indefinite shoreline
 - Marsh
 - Spring
 - Intermittent stream
 - Permanent inlet
 - Permanent outlet
 - ▬ Dam
- LAKE BOTTOM SYMBOLS**
- P. Peat Gr. Gravel
 - Mk. Muck R. Rubble
 - C. Clay Br. Bedrock
 - M. Marl Sd. Sand
 - T Submergent vegetation
 - ⊥ Emergent vegetation
 - ~ Floating vegetation



SPECIES OF FISH			
	Abundant	Common	Rare
Muskie			
N Pike	X		
Walleye	X		
L.M. Bass	X		
S.M. Bass	X	X	
Panfish	X		
Trout			

CITY OF
CHETEK



- ◇ ACCESS
- ◀ ACCESS WITH PARKING
- ◆ BOAT LIVERY

515.8 ACRES WITH ISLANDS
 AREA 505.8 ACRES WITHOUT ISLANDS
 TOTAL SHORELINE 11.3 MILES
 MAX. DEPTH 19 FEET

Field work by: R. Hopke E. Nelson
 Drawn by: E. Eaton
 LAKE MAPPED AUGUST 1963
 SOURCE OF INFORMATION W.C.D.
 SOUNDINGS RECORDING SONAR
 TOTAL ALK. 25-45 P.P.M.

Maps are not for navigation
 Source-Wisconsin Department of Natural Resources
 Hunt Fish Camp Wisconsin .Com 2005