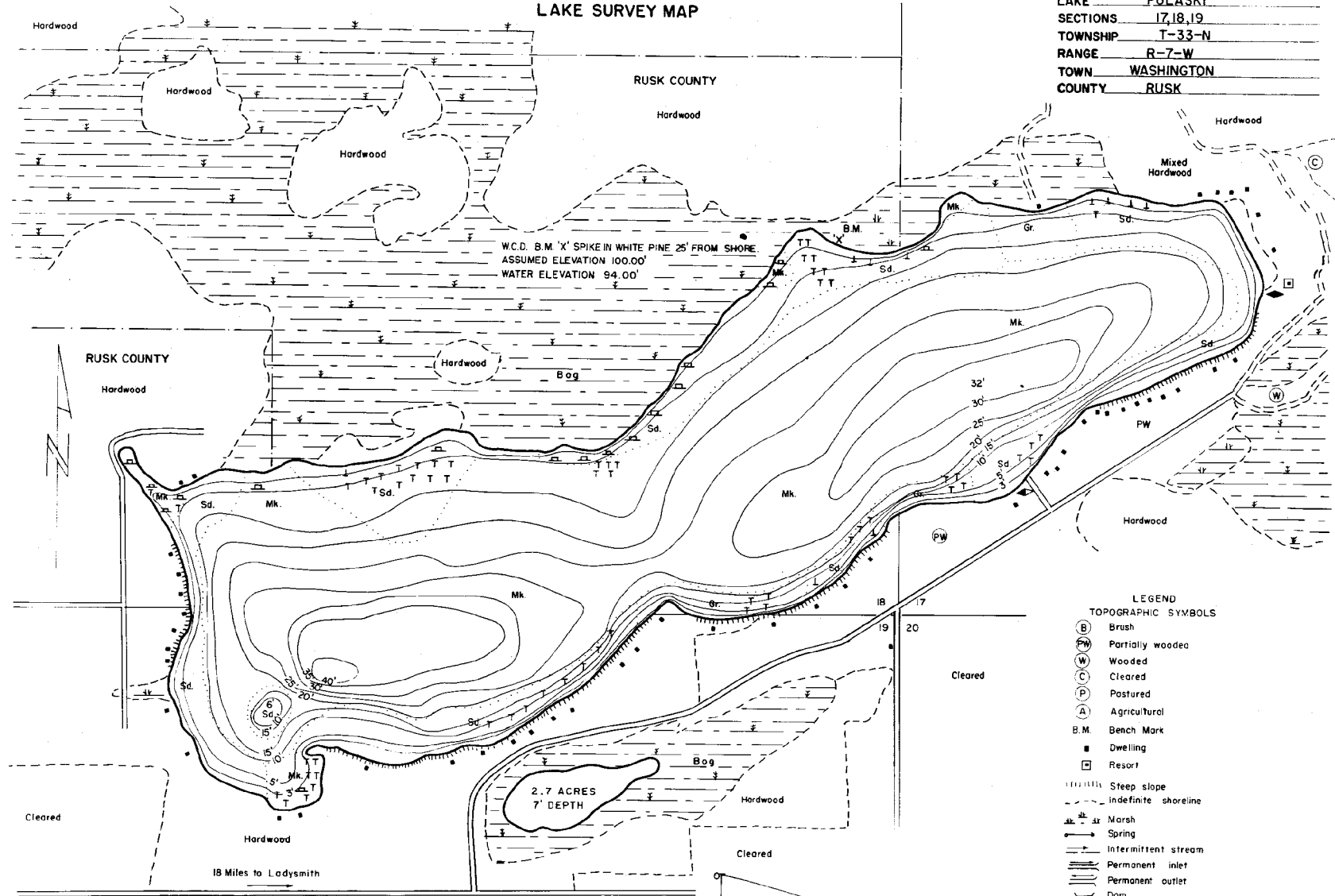


WISCONSIN CONSERVATION DEPARTMENT

LAKE SURVEY MAP

LAKE PULASKI
 SECTIONS 17,18,19
 TOWNSHIP T-33-N
 RANGE R-7-W
 TOWN WASHINGTON
 COUNTY RUSK



LEGEND

TOPOGRAPHIC SYMBOLS

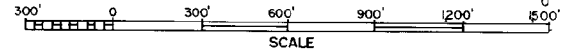
- (B) Brush
- (PW) Partially wooded
- (W) Wooded
- (C) Cleared
- (P) Pastured
- (A) Agricultural
- B.M. Bench Mark
- Dwelling
- Resort
- Steep slope
- Indefinite shoreline
- Marsh
- Spring
- Intermittent stream
- Permanent inlet
- Permanent outlet
- Dam

LAKE BOTTOM SYMBOLS

- P Peat
- Gr. Gravel
- Mk. Muck
- R Rubble
- C Clay
- Br. Bedrock
- M Marl
- T Submergent vegetation
- Sd. Sand
- L Emergent vegetation

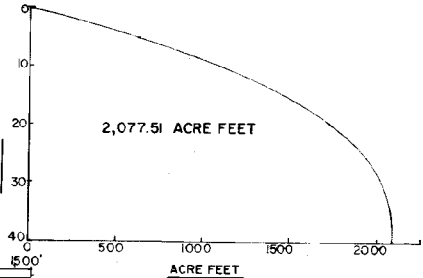
SPECIES OF FISH		Abundant	Common	Rare
Muskie		X		
N Pike				
Yellow Perch		X		
Smallmouth Bass		X	X	
Sp. M. Bass		X		
Panfish		X		
Trout				

LAKE MAPPED AUGUST, 1964
 SOURCE OF INFORMATION W.C.D.
 SOUNDINGS RECORDING SONAR
 TOTAL ALKALINITY 15 P.P.M.



Access with Parking Access with Parking Boat Livery

Field work by R. Blackman, R. Hopke, L. Sother Drawn by J. Roth



% UNDER 3' 8.3%
 % OVER 20' 36%

AREA 126.11 ACRES
 TOTAL SHORELINE 2.5 MILES
 MAX. DEPTH 40 FEET
 SCALE: AS SHOWN