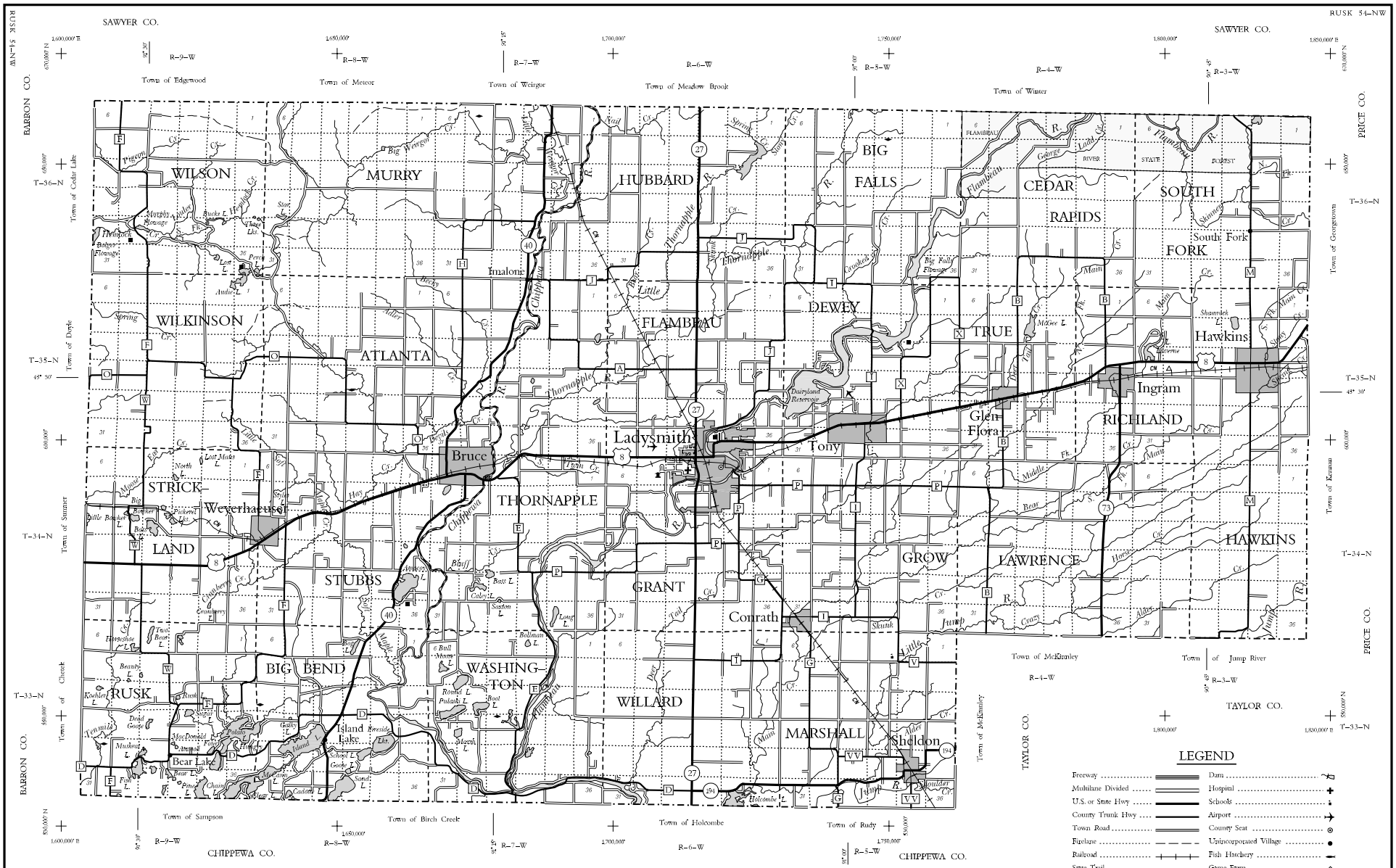

RUSK CO.

DEPARTMENT OF TRANSPORTATION
STATE OFFICE BUILDING
Madison, Wisconsin

SCALE 0 1 2 MILES

Corrected for
JAN. 2006

Base compiled from U.S.G.S. Quadrangles
1:100,000 Series

MILES OF HIGHWAY
as of Dec. 31, 2004

STATE	115
COUNTY	339
LOCAL ROADS	857
OTHER ROADS	21
TOTAL FOR COUNTY	1,332

Land Area (2000 Census) ... 910 sq mi
Population (2000 Census) 15,347
County Seat ..... Ladysmith

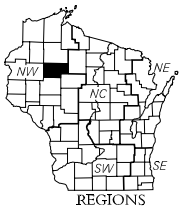

REGIONS

SECTION NUMBERING OF A TOWNSHIP

6	5	4	3	2	1
7	8	9	10	11	12
18	17	16	15	14	13
19	20	21	22	23	24
30	29	28	27	26	25
31	32	33	34	35	36

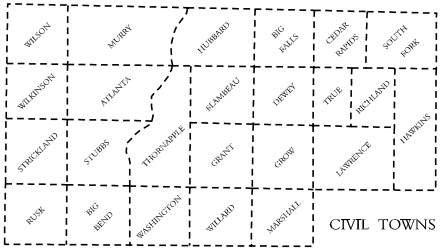

LEGEND

- Freeway
- Multilane Divided
- U.S. or State Hwy
- County Trunk Hwy
- Town Road
- Firelane
- Railroad
- State Trail
- Interchange
- Highway Separation
- Interstate Highway No. — 94
- U.S. Highway No. — 18
- State Highway No. — 59
- County Highway Letter — T
- State Boundary
- County Boundary
- Civil Town Boundary
- Section Line
- Dam
- Hospital
- Schools
- Airport
- County Seat
- Unincorporated Village
- Fish Hatchery
- Game Farm
- Public Hunt. or Fish. Grds.
- Public Camp & Picnic Grds.
- Ranger Station
- State Park
- County Park ... With Facilities / Without Facilities
- Rest Area ... Modern Facilities
- Wayside ... Rustic Facilities

For boundaries of public hunting and fishing grounds please contact the Department of Natural Resources

Grid based on the state plane coordinate system central zone and the NAD 27