

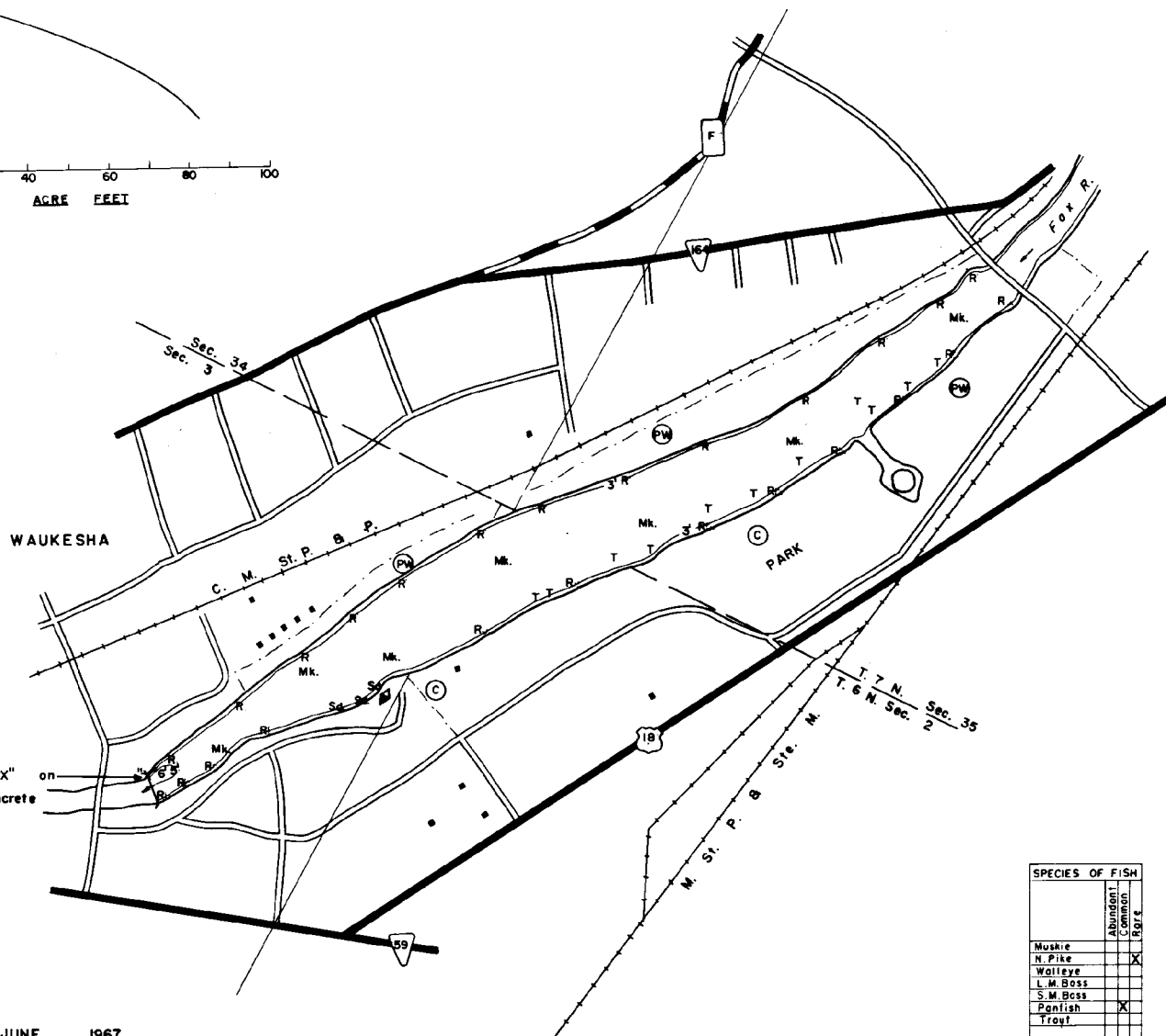
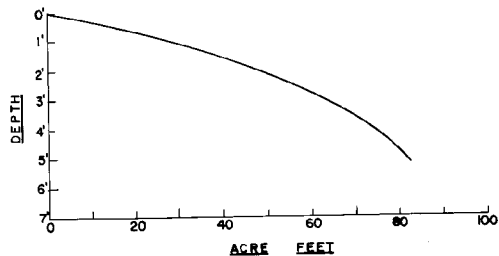
WISCONSIN CONSERVATION DEPARTMENT

LAKE SURVEY MAP

SARATOGA  
LAKE

WAUKESHA  
COUNTY

SEC. 2,3,34,35 T. 7,6 N. R. 19 E.

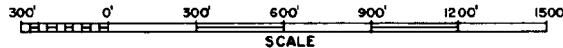


D.N.R. B.M. is a chiseled "X" on the northeast end of concrete retaining wall.  
Elevation 813.25  
Water Elevation 810.37

EQUIPMENT RECORDING SONAR MAPPED JUNE 1967  
MO. YR.

- TOPOGRAPHIC SYMBOLS
- ④ Brush
  - ⊙ Partly wooded
  - ⊙ Wooded
  - ⊙ Cleared
  - ⊙ Pastured
  - ⊙ Agricultural
  - ⊙ B.M. Bench Mark
  - ⊙ Dwelling
  - ⊙ Resort
  - ||||| Steep slope
  - - - Indefinite shoreline
  - ~ Intermittent stream
  - Permanent inlet
  - Permanent outlet
  - Dam
- LAKE BOTTOM SYMBOLS
- P. Peat
  - Mk. Muck
  - C. Clay
  - M. Marl
  - Sd. Sand
  - St. Silt
  - Gr. Gravel
  - R. Rubble
  - Br. Bedrock
  - T Submergent vegetation
  - ↓ Emergent vegetation
  - Floating vegetation
  - ⊙ Stumps & Snags

WATER ELEV. 810.37



◇ Access      ◇ Access with Parking      ◇ Boat Livery  
Field work by: H. Schwann, R. Pleins      Drawn by: R. Ripp

SPECIES OF FISH	Abundance	
	Common	Scarc
Muskie		
N. Pike		X
Walleye		
L. M. Bass		
S. M. Bass		
Panfish	X	
Trot		

AREA 23.63 ACRES  
UNDER 3FT. 22.5 %  
OVER 20FT. 0 %  
VOLUME 812 ACRE FT.  
TOTAL ALK. 264 P.P.M.  
SHORELINE 1.7 MILES  
MAX. DEPTH 6 FEET