



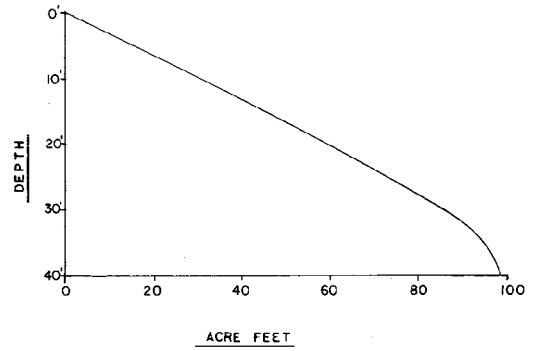
WISCONSIN CONSERVATION DEPARTMENT

LAKE SURVEY MAP

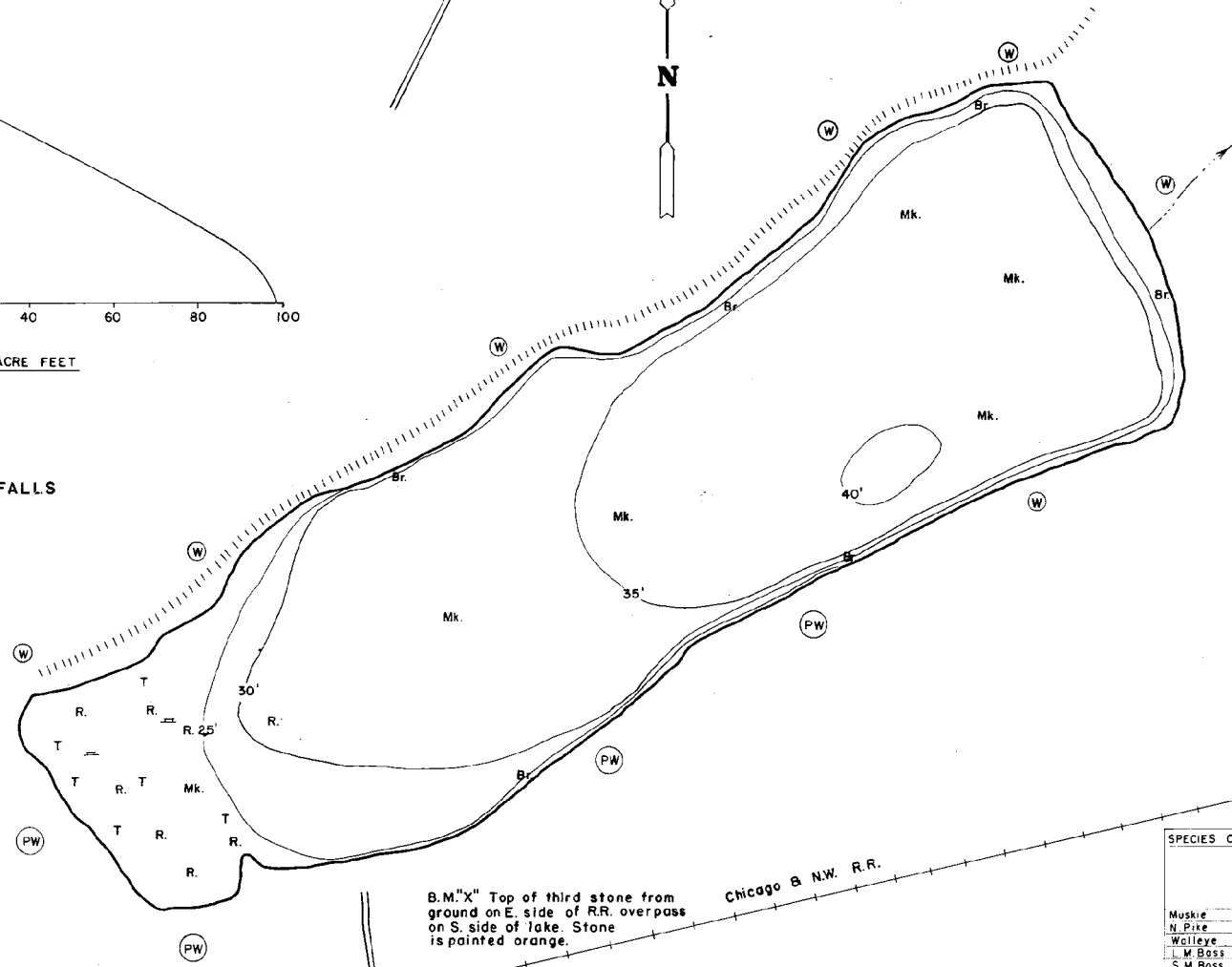
SHEBOYGAN FALLS QUARRY  
LAKE  
SEC. 36

SHEBOYGAN  
COUNTY  
T. 15 - N. R. 22 - E. #

Sec 25  
Sec 36



CITY  
OF  
SHEBOYGAN FALLS



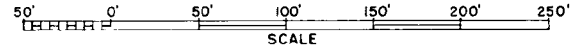
B.M. "X" Top of third stone from ground on E. side of R.R. overpass on S. side of lake. Stone is painted orange.

Assumed Elev. 100.00  
Water Elev. 93.20

EQUIPMENT SONAR MAPPED JUNE 1965  
MO. YR.

- TOPOGRAPHIC SYMBOLS
- ⊙ Brush
  - ⊙ Partially wooded
  - ⊙ Wooded
  - ⊙ Cleared
  - ⊙ Pastured
  - ⊙ Agricultural
  - BM Bench Mark
  - ⊙ Dwelling
  - ⊙ Resort
  - ||||| Steep slope
  - - - Indefinite shoreline
  - ⊙ Marsh
  - ⊙ Spring
  - ⊙ Intermittent stream
  - ⊙ Permanent inlet
  - ⊙ Permanent outlet
  - ⊙ Dam

- LAKE BOTTOM SYMBOLS
- P. Peat
  - Gr. Gravel
  - R. Rubble
  - Br. Bedrock
  - T Submergent vegetation
  - ⊙ Emergent vegetation
  - ⊙ Floating vegetation
  - ⊙ S'umps & Snags
  - Mk. Muck
  - C. Clay
  - M. Marl
  - Sd. Sand
  - Sl Silt



◇ Access    ◀ Access with Parking    ◆ Boat Livery  
Field work by: H. Schlude, T. Corbett    Drawn by: G. Harrison

SPECIES OF FISH	Abundant	
	Common	Rare
Muskie		
N. Pike		
Walleye		
M. Bass	X	
S. M. Bass		
Panfish		X
Trout		

AREA 3.13 ACRES  
UNDER 3FT. 0.02 %  
OVER 20FT. 90 %  
VOLUME 98.9 ACRE FT.  
TOTAL ALK. 272 P.P.M.  
SHORELINE 0.36 MILES  
MAX. DEPTH 40 FEET