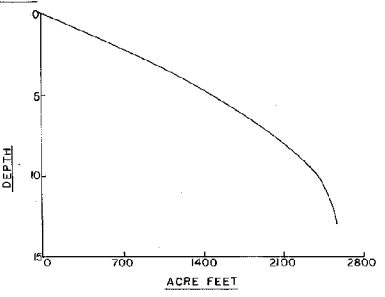
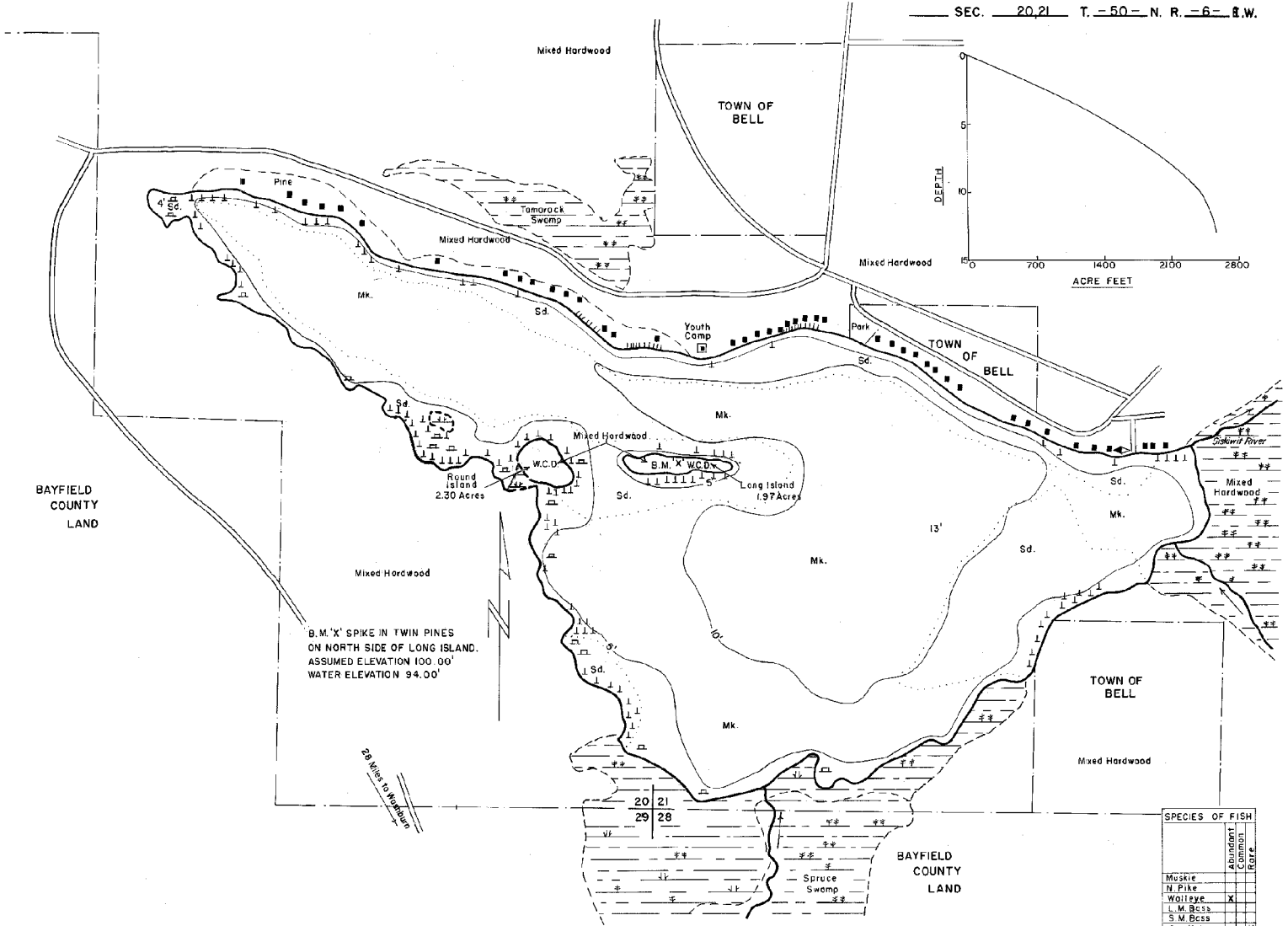


WISCONSIN CONSERVATION DEPARTMENT

LAKE SURVEY MAP

SISKIWIIT LAKE BAYFIELD COUNTY
 SEC. 20, 21 T. -50- N. R. -6- S.W.

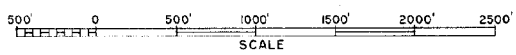


B.M. 'X' SPIKE IN TWIN PINES ON NORTH SIDE OF LONG ISLAND. ASSUMED ELEVATION 100.00' WATER ELEVATION 94.00'

2.8 Miles To Highway

EQUIPMENT RECORDING SONAR MAPPED JUNE 1964
 MO. YR.

- TOPOGRAPHIC SYMBOLS**
- Brush (diagonal lines)
 - Partially wooded (dashed lines)
 - Wooded (solid lines)
 - Cleared (dotted lines)
 - Pastured (horizontal lines)
 - Agricultural (vertical lines)
 - Bench Mark (square with 'M')
 - Dwelling (square with 'D')
 - Resort (square with 'R')
- WATER ELEV. 94.00'**
- LAKE BOTTOM SYMBOLS**
- P. Peat
 - Mk. Muck
 - C. Clay
 - M. Mar.
 - Sd. Sand
 - St. Silt
 - Gr. Gravel
 - R. Rubble
 - Br. Bedrock
 - T. Submergent vegetation
 - E. Emergent vegetation
 - F. Floating vegetation



Access (diamond symbol)
 Access with Parking (diamond with 'P')
 Boat Livery (diamond with 'L')

Field work by R. Hopke, M. Perkins, L. Sather. Drawn by: J. Roth.

SPECIES OF FISH	Abundant	Common	Rare
Muskie			
N. Pike			
Walleye	X		
L. W. Bass			
S. W. Bass			
Panfish			X
Trout			

AREA 329.99 ACRES
 UNDER 5 FT. 19.6 %
 OVER 20 FT. 0 %
 VOLUME 2577.56 ACRE FT.
 TOTAL ALK. 15 P.R.M.
 SHORELINE 3.99 MILES
 MAX. DEPTH 13 FEET

Maps are not for navigation
 Source-Wisconsin Department of Natural Resources
 Hunt Fish Camp Wisconsin .Com 2005