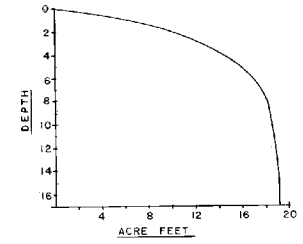
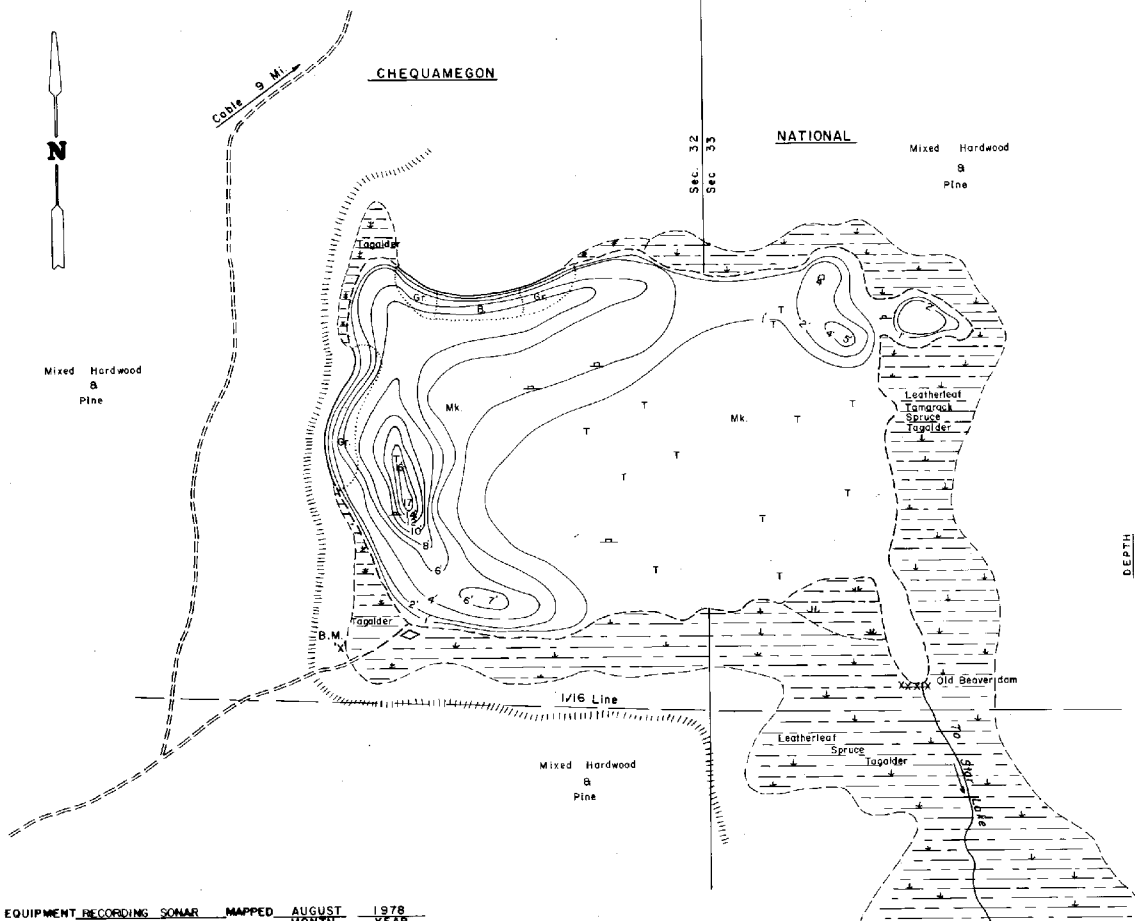


STATE OF WISCONSIN
DEPARTMENT OF NATURAL RESOURCES

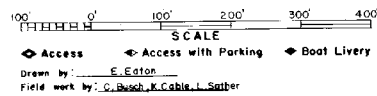
LAKE SURVEY MAP

SPRING LAKE BAYFIELD COUNTY
SEC. 32, 33 T. 43 N. R. 6 W.



B.M. 'X' is a railroad spike in the base of a 18" white pine 54' N. of access trail & 120' W. of waters edge
Assumed Elevation 100.00'
Water Level 92.87'

- EQUIPMENT RECORDING SONAR MAPPED AUGUST 1978
- TOPOGRAPHIC SYMBOLS
- Brush
 - Partially wooded
 - Wooded
 - Cleared
 - Pastured
 - Agricultural
 - B.M. Bench Mark
 - Dwelling
 - Resort
 - Camp
- LAKE BOTTOM SYMBOLS
- Steep slope
 - Indefinite shoreline
 - Marsh
 - Spring
 - Intermittent stream
 - Permanent inlet
 - Permanent outlet
 - Dam
 - D.N.R. State owned land
- LAKE BOTTOM SYMBOLS
- Peat
 - Muck
 - Clay
 - Marl
 - Sand
 - Silt
 - Gravel
 - Rubble
 - Bedrock
 - Boulders
 - Stumps & Snags
 - Rock danger to navigation
 - Submergent vegetation
 - Emergent vegetation
 - Floating vegetation
 - Brush shelters



SPECIES OF FISH	AUGUST 1978	
	Abundant	Present
Muskie		
N. Pike		
Walleye		
L. M. Bass		
S. M. Bass		
Panfish		
Trout	X	

WATER AREA 9.0 ACRES
UNDER 3 FT. 77 %
OVER 20 FT. 0 %
MAX. DEPTH 17 FEET.
TOTAL ALK. 50 P.P.M.
VOLUME 19.2 ACRE FT.
MAIN SHORELINE 6 MI.
ISLAND SHORELINE MI.

Maps are not for navigation
Source-Wisconsin Department of Natural Resources
Hunt Fish Camp Wisconsin .Com 2005