
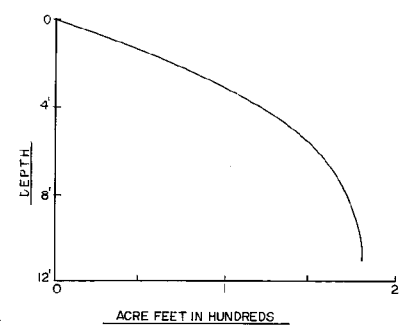
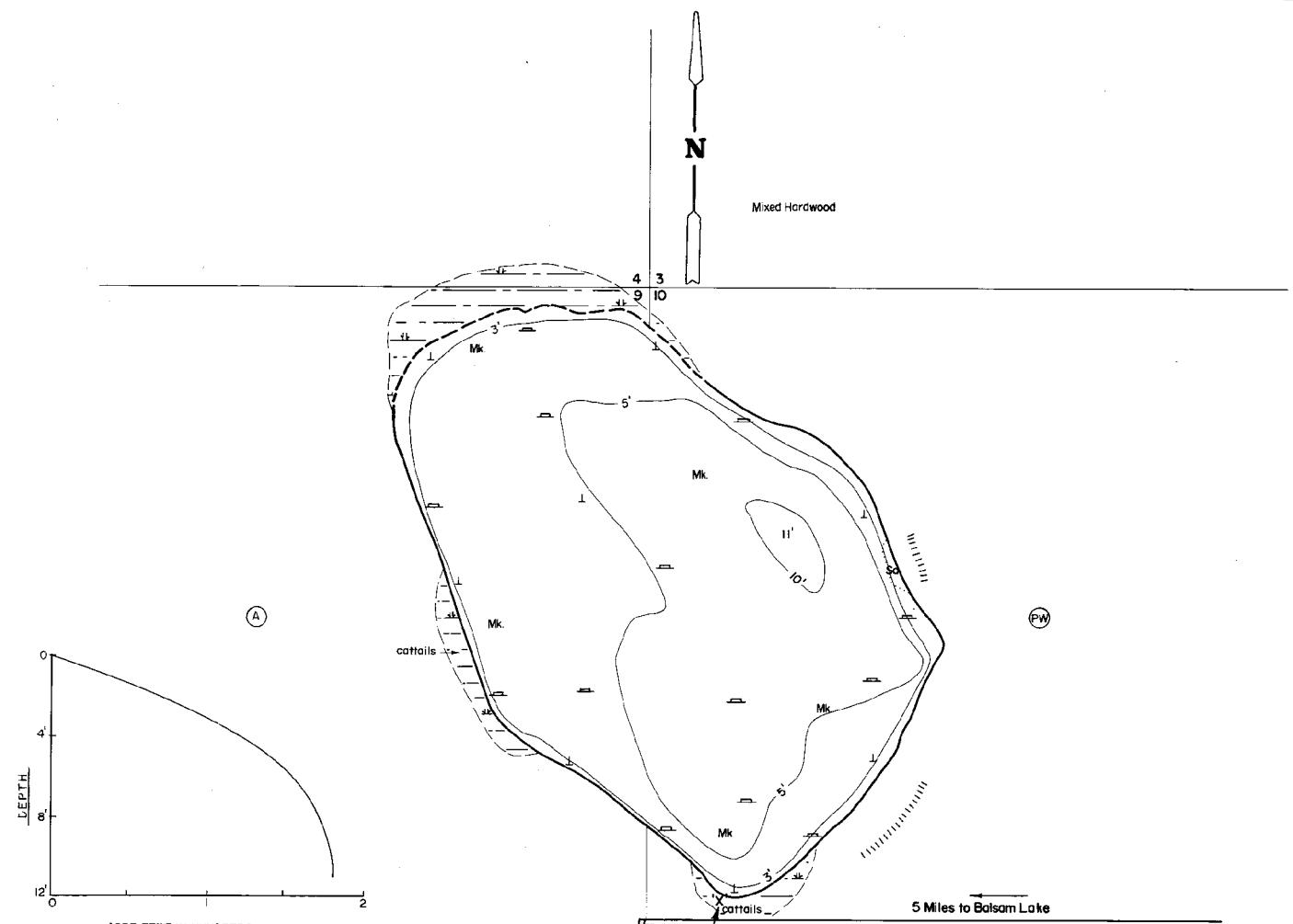


STATE OF WISCONSIN
DEPARTMENT OF NATURAL RESOURCES

LAKE SURVEY MAP

SQUARE _____ POLK COUNTY
LAKE _____
SEC. 9,10 T. 34 N. R. 16 W.



SPECIES OF FISH	Abundance	
	Common	Present
Muskie		
N. Pike		
Walleye		
L. M. Bass		
S. M. Bass		
Panfish		X
Trout		

AREA 350 ACRES
UNDER 3 FT. 7.8 %
OVER 20 FT. 0 %
VOLUME 189.43 ACRE FT.
TOTAL ALK. 12 P.P.M.
SHORELINE 0.91 MILES
MAX. DEPTH 11 FEET

- EQUIPMENT RECORDING SONAR MAPPED SEPTEMBER 1967
MO. YR.
- TOPOGRAPHIC SYMBOLS
- (B) Brush
 - (PW) Partially wooded
 - (W) Wooded
 - (C) Cleared
 - (P) Pastured
 - (A) Agricultural
 - B.M. Bench Mark
 - Dwelling
 - Resort
- LAKE BOTTOM SYMBOLS
- P. Peat
 - Mk. Muck
 - C. Clay
 - M. Marl
 - Sd. Sand
 - St. Silt
 - Gr. Gravel
 - R. Rubble
 - Br. Bedrock
 - T. Submergent vegetation
 - ↓ Emergent vegetation
 - △ Floating vegetation
 - Stumps & Snags
- TOPOGRAPHIC SYMBOLS
- Steep slope
 - Indefinite shoreline
 - Marsh
 - Spring
 - Intermittent stream
 - Permanent inlet
 - Permanent outlet
 - Dam

Access Access with Parking Boat Livery
Field work by: C. Busch, N. Pokorny Drawn by: J. Roth