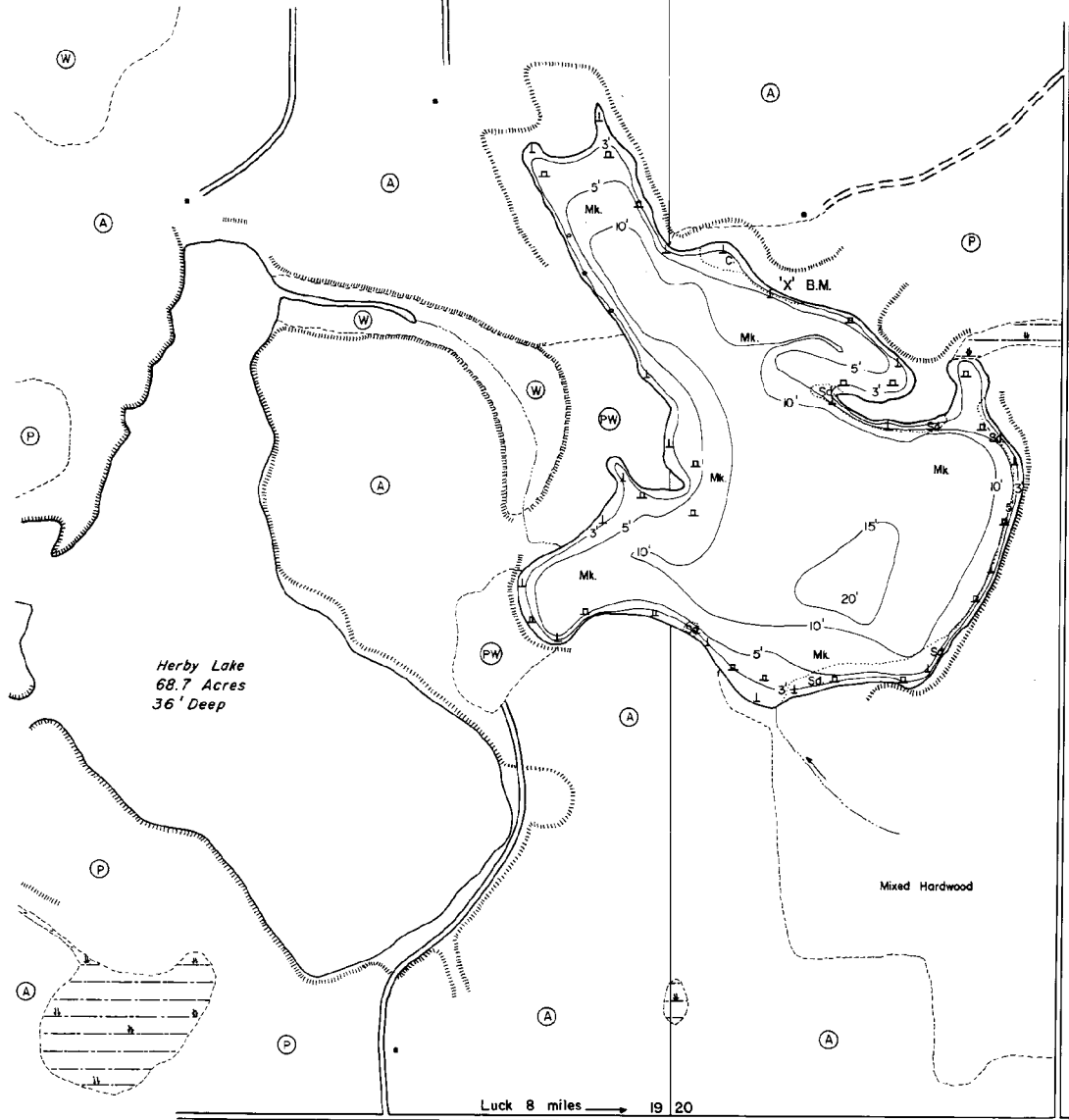


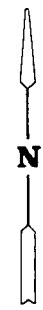
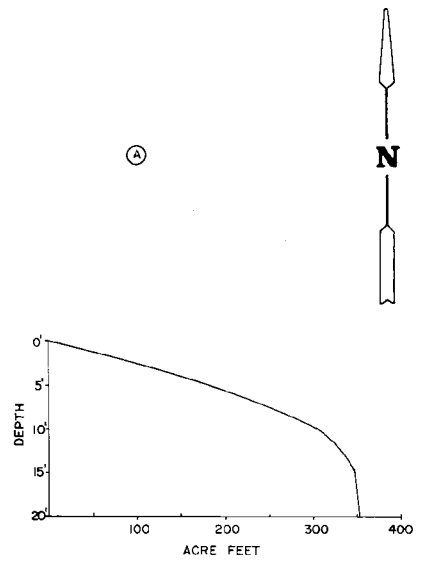
STATE OF WISCONSIN
DEPARTMENT OF NATURAL RESOURCES

LAKE SURVEY MAP

TARBERT LAKE
POLK COUNTY
SEC. 19, 20 T. 36 N. R. 18 W.



Department of Natural Resources
B.M. 'X' 2" Square cut in large rock 250' S. of farm house and 15' N. of lake
Assumed Elevation 100.00'
Water level 94.22'



- EQUIPMENT RECORDING SONAR MAPPED OCT 1968
- | TOPOGRAPHIC SYMBOLS | | MONTH | YEAR |
|-----------------------|----------------------------|-------------|-----------------------------|
| (B) Brush | Steep slope | P. Peat | B Boulders |
| (PW) Partially wooded | ~~~~~ Indefinite shoreline | Mk. Muck | ⚡ Stumps & Snags |
| (W) Wooded | Marsh | C. Clay | ⚠ Rack danger to navigation |
| (C) Cleared | o Spring | M. Marl | T Submergent vegetation |
| (P) Pastured | ~~~~~ Intermittent stream | Sd. Sand | 1 Emergent vegetation |
| (A) Agricultural | ==== Permanent inlet | Sl. Silt | ⬆ Floating vegetation |
| B.M. Bench Mark | ==== Permanent outlet | Gr. Gravel | ⚡ Brush shelters |
| ■ Dwelling | ⌋ Dam | R. Rubble | |
| □ Resort | D.N.R. State owned land | Bc. Bedrock | |
| ⊞ Camp | | | |



Access Access with Parking Boat Livery
 Drawn by: C. Holt
 Field work by: C. Busch, L. Sather

SPECIES OF FISH	ABUNDANCE		
	Abundant	Common	Present
Muskie			
N. Pike	X		
Walleye			X
L.M. Bass		X	
S.M. Bass			
Panfish	X		
Trout			

WATER AREA 41.7 ACRES
 UNDER 3 FT. 10.8 %
 OVER 20 FT. 0 %
 MAX. DEPTH 20 FEET.
 TOTAL ALK. 58 P.P.M.
 VOLUME 354.6 ACRE FT.
 SHORELINE 1.6 MILES