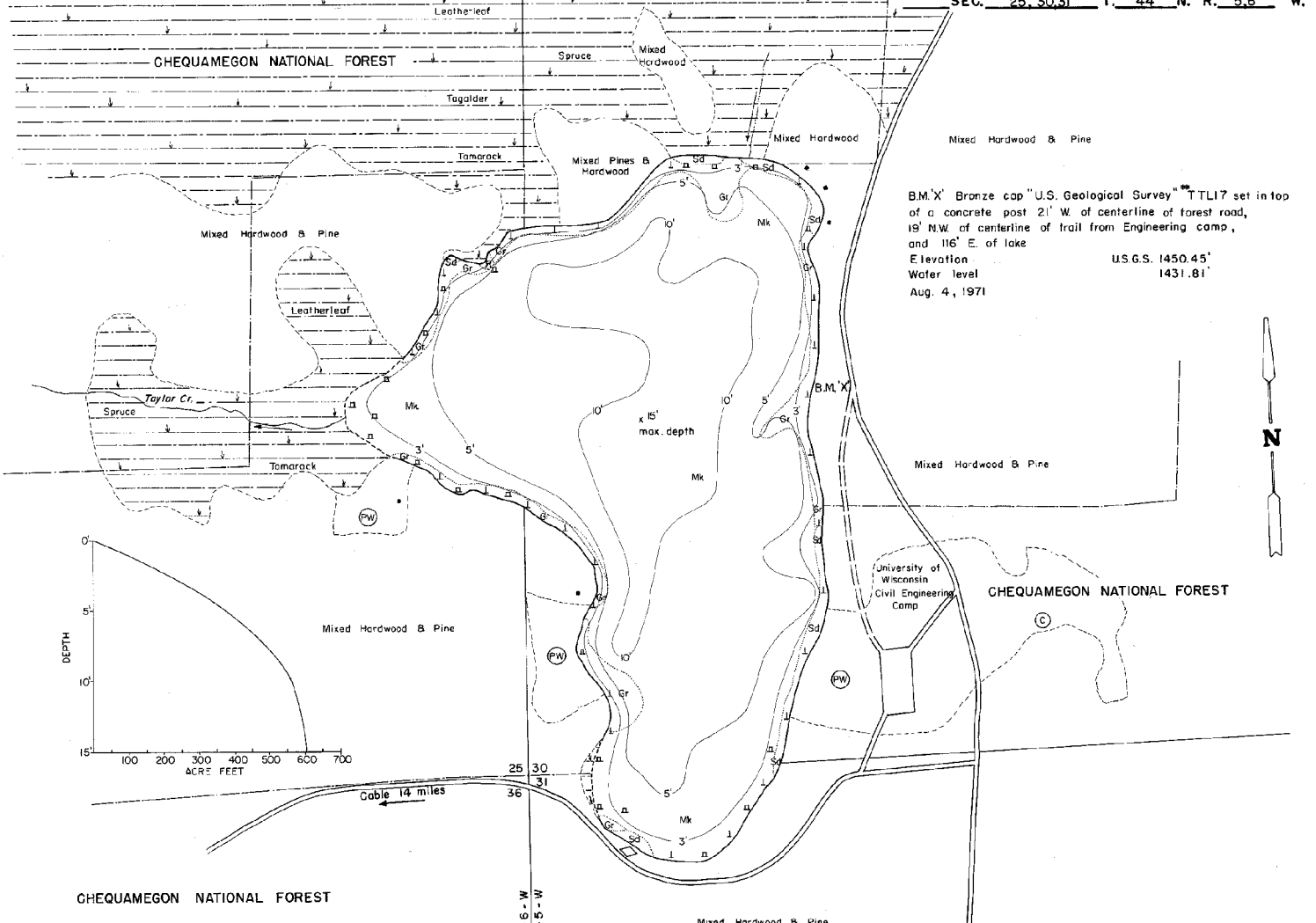


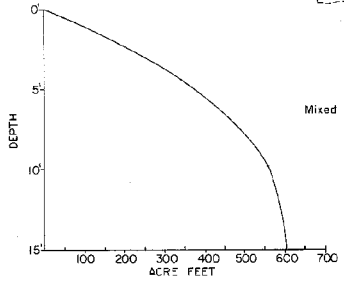
STATE OF WISCONSIN
DEPARTMENT OF NATURAL RESOURCES

LAKE SURVEY MAP

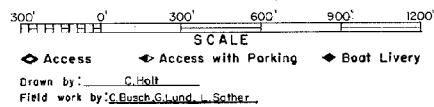
TAYLOR LAKE BAYFIELD COUNTY
SEC. 25, 30, 31 T. 44 N. R. 5, 6 W.



B.M. 'X' Bronze cap "U.S. Geological Survey" T.TLI7 set in top of a concrete post 21' W. of centerline of forest road, 19' N.W. of centerline of trail from Engineering camp, and 116' E. of lake
Elevation U.S.G.S. 1450.45'
Water level 1431.81'
Aug. 4, 1971



- EQUIPMENT RECORDING SONAR MAPPED AUG. 1971
- TOPOGRAPHIC SYMBOLS
- ⊙ Brush
 - ⊙ Partially wooded
 - ⊙ Wooded
 - ⊙ Cleared
 - ⊙ Pastured
 - ⊙ Agricultural
 - B.M. Bench Mark
 - Dwelling
 - Resort
 - Camp
- LAKE BOTTOM SYMBOLS
- P. Peat
 - Mk. Muck
 - C. Clay
 - M. Marl
 - Sd. Sand
 - St. Silt
 - Gr. Gravel
 - R. Rubble
 - Br. Bedrock
 - B. Boulders
 - ⊙ Stumps & Snags
 - ⊙ Rock danger to navigation
 - T. Submergent vegetation
 - ⊙ Emergent vegetation
 - ⊙ Flooding vegetation
 - ⊙ Brush shelters
- LAKE BOTTOM SYMBOLS
- ||| Slope
 - Indefinite shoreline
 - ⊙ Marsh
 - ⊙ Spring
 - Intermittent stream
 - Permanent inlet
 - Permanent outlet
 - Dam
 - D.N.R. State owned land



SPECIES OF FISH	ABUNDANCE		
	Abundant	Common	Present
Muskie			
N. Pike			X
Walleye			X
T. M. Bass			X
S. M. Bass			
Panfish	X		
Trout			

WATER AREA 94.1 ACRES
UNDER 3 FT. 24 %
OVER 20 FT. 0 %
MAX. DEPTH 15 FEET.
TOTAL ALK. 10 P.P.M.
VOLUME 604 ACRE FT.
SHORELINE 1.67 MILES

Maps are not for navigation
Source-Wisconsin Department of Natural Resources
Hunt Fish Camp Wisconsin .Com 2005