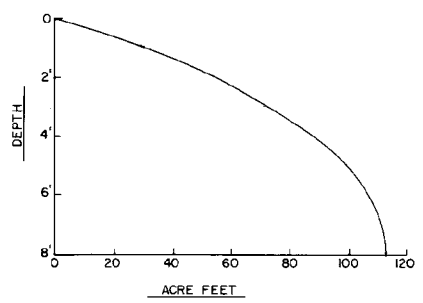
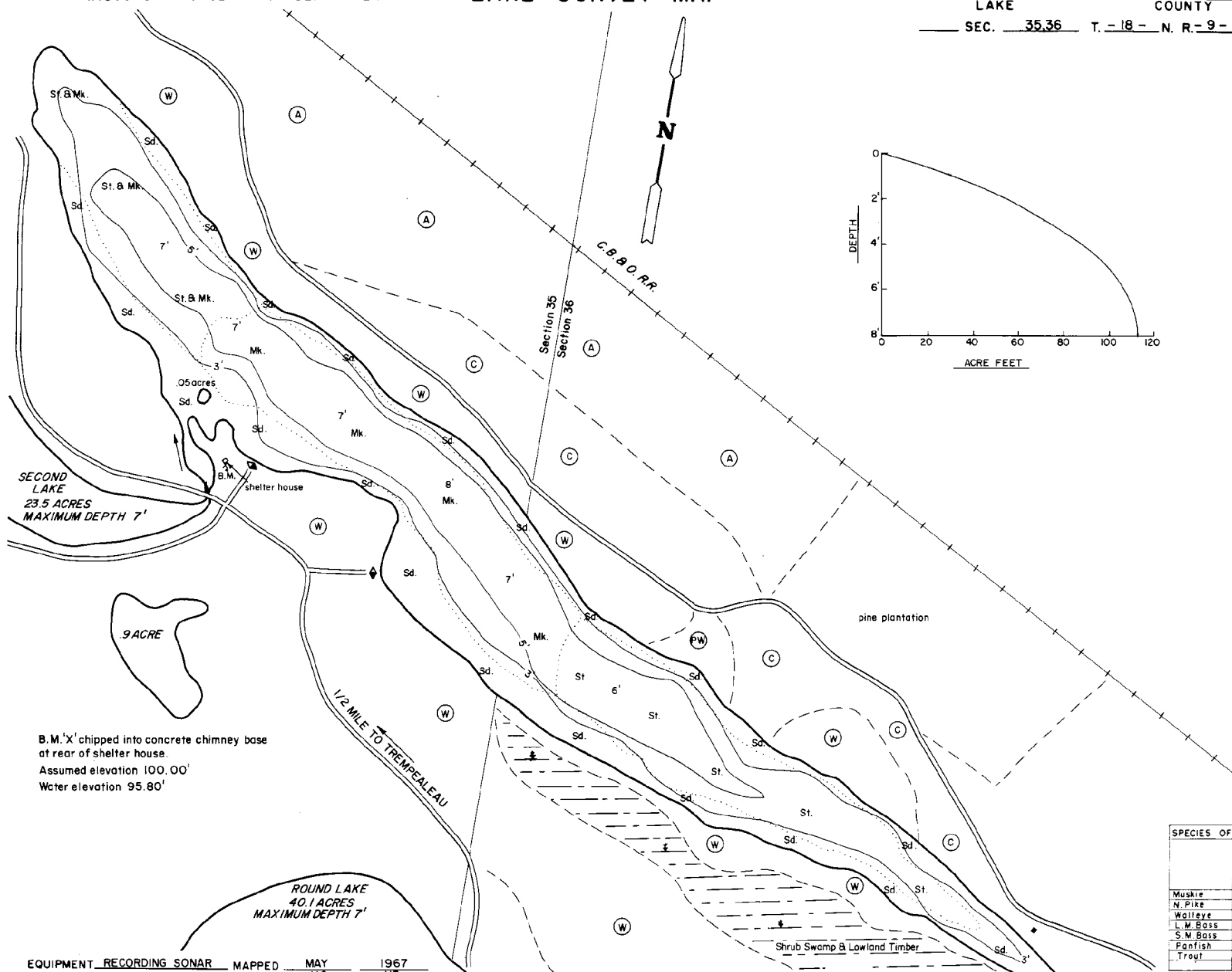


WISCONSIN CONSERVATION DEPARTMENT

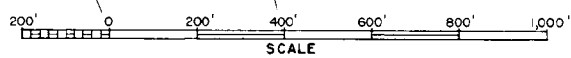
LAKE SURVEY MAP

THIRD LAKE
TREMPEALEAU COUNTY
SEC. 35.36 T. 18 N. R. 9 W.



B.M. 'X' chipped into concrete chimney base at rear of shelter house.
Assumed elevation 100.00'
Water elevation 95.80'

- EQUIPMENT RECORDING SONAR MAPPED MAY 1967
MO. YR.
- TOPOGRAPHIC SYMBOLS
- (B) Brush
 - (PW) Partially wooded
 - (W) Wooded
 - (C) Cleared
 - (P) Pastured
 - (A) Agricultural
 - B.M. Bench Mark
 - (D) Dwelling
 - (R) Resort
 - (S) Steep slope
 - (---) Indefinite shoreline
 - (M) Marsh
 - (S) Spring
 - (---) Intermittent stream
 - (---) Permanent inlet
 - (---) Permanent outlet
 - (D) Dam
- LAKE BOTTOM SYMBOLS
- P. Peat
 - Mk. Muck
 - C. Clay
 - M. Marl
 - Sd. Sand
 - St. Silt
 - Gr. Gravel
 - R. Rubble
 - Br. Bedrock
 - T. Submergent vegetation
 - Emergent vegetation
 - Fl. Floating vegetation
 - % Stumps & Snags



Access Access with Parking Boat Livery
Field work by: R. Chap Drawn by: J. Roth

SPECIES OF FISH		Abundant	Common	Rare
Muskie				
N. Pike		X		
Walleye			X	
L.M. Bass		X		
S.M. Bass				
Fanfish		X		
Trout				

29.25 ACRES WITH ISLAND
AREA 29.2 ACRES
UNDER 3 FT. 36.7 %
OVER 20 FT. 0.0 %
VOLUME 113.3 ACRE FT.
TOTAL ALK. 94 P.P.M.
SHORELINE 1.8 MILES
MAX. DEPTH 8 FEET