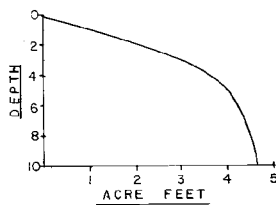
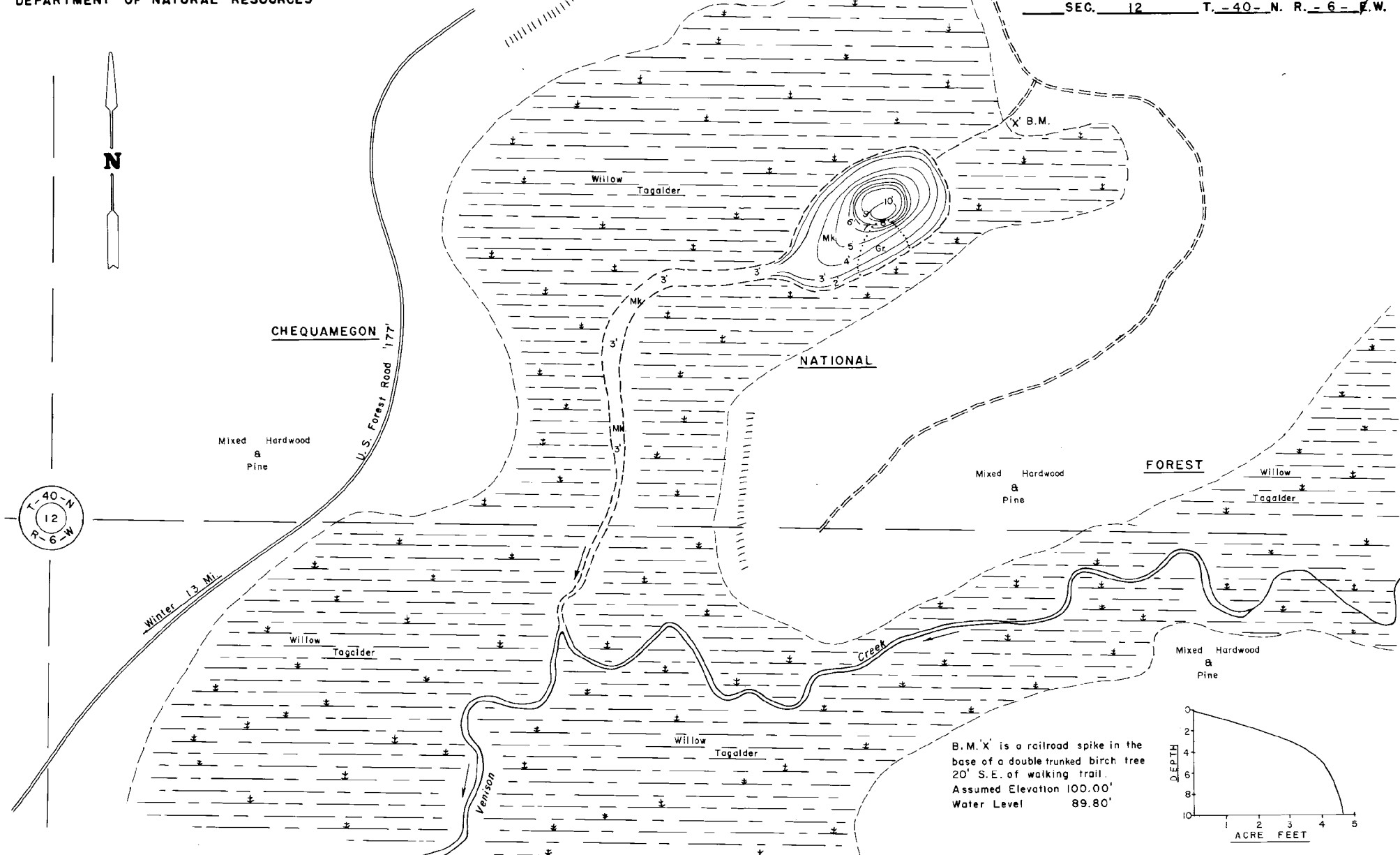


STATE OF WISCONSIN  
DEPARTMENT OF NATURAL RESOURCES

LAKE SURVEY MAP

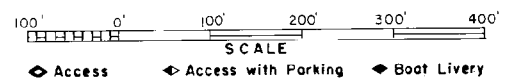
VENISON SPRING LAKE  
SAWYER COUNTY  
SEC. 12 T. 40 N. R. 6 E.W.



B.M. 'X' is a railroad spike in the base of a double trunked birch tree 20' S.E. of walking trail. Assumed Elevation 100.00' Water Level 89.80'

EQUIPMENT RECORDING SONAR MAPPED JULY 1978

- | TOPOGRAPHIC SYMBOLS   |                            | LAKE BOTTOM SYMBOLS |                             |
|-----------------------|----------------------------|---------------------|-----------------------------|
| (B) Brush             | Steep slope                | P. Peat             | B Boulders                  |
| (PW) Partially wooded | ----- Indefinite shoreline | Mk. Muck            | ☼ Stumps & Snags            |
| (W) Wooded            | ----- Marsh                | C. Clay             | ☼ Rock danger to navigation |
| (C) Cleared           | ----- Spring               | M. Marl             | T Submergent vegetation     |
| (P) Pastured          | ----- Intermittent stream  | Sd. Sand            | 1 Emergent vegetation       |
| (A) Agricultural      | ----- Permanent inlet      | Sl. Silt            | ☼ Floating vegetation       |
| B.M. Bench Mark       | ----- Permanent outlet     | Gr. Gravel          | ☼ Brush shells              |
| ■ Dwelling            | ----- Dam                  | R. Rubble           |                             |



SPECIES OF FISH	ABUNDANCE	
	Common	Present
Muskie		
N. Pike		
Walleye		
L.M. Bass		
S.W. Bass		
Panfish		

WATER AREA 1.2 ACRES  
UNDER 3 FT. 23 %  
OVER 20 FT. 0 %  
MAX. DEPTH 10 FEET.  
TOTAL ALK. 81 P.P.M.  
VOLUME 4.7 ACRE FT.  
MAIN SHORELINE .43 MI.