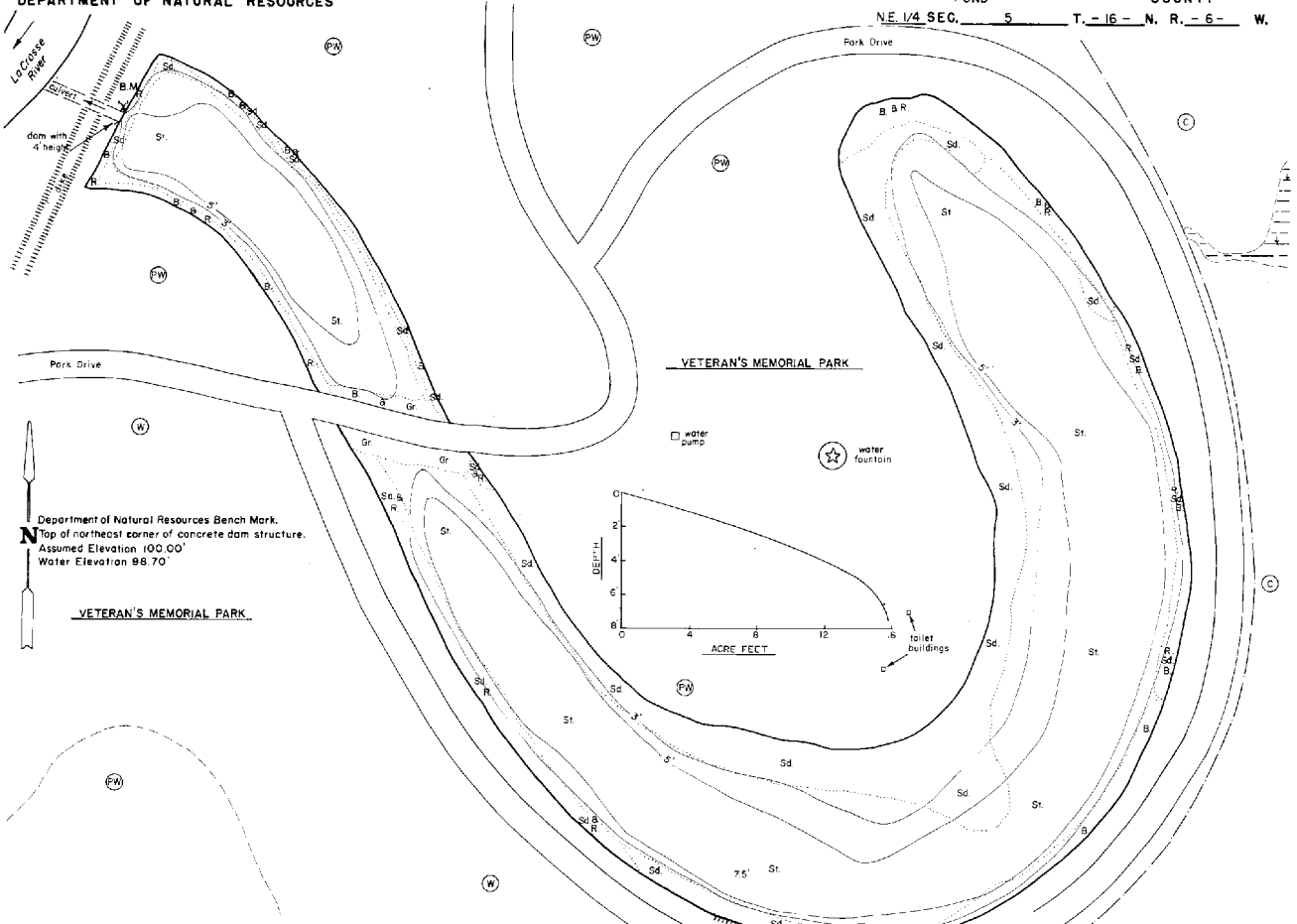


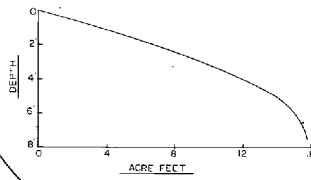
STATE OF WISCONSIN
DEPARTMENT OF NATURAL RESOURCES

LAKE SURVEY MAP

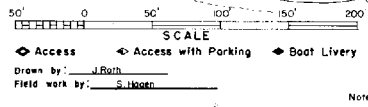
VETERAN'S MEMORIAL PARK
POND
NE 1/4 SEC. 5 T. 16 N. R. 6 W.
LACROSSE COUNTY



Department of Natural Resources Bench Mark.
N Top of northeast corner of concrete dam structure.
Assumed Elevation 100.00'
Water Elevation 98.70'



EQUIPMENT	RANGE POLE	MAPPED	MONTH	YEAR
(A)	Brush	(H)	Hills	1969
(W)	Partially wooded	(S)	Steep slope	
(C)	Cleared	(M)	Marsh	
(P)	Pastured	(S)	Spring	
(A)	Agricultural	(I)	Intermittent stream	
(B.M.)	Bench Mark	(P)	Permanent inlet	
(D)	Dwelling	(O)	Permanent outlet	
(R)	Resort	(D)	Dam	
(S)	Comp	(D.N.R.)	State owned land	
		(P)	Peat	
		(M)	Muck	
		(C)	Clay	
		(M)	Marl	
		(S)	Sand	
		(S)	Silt	
		(G)	Gravel	
		(R)	Rubble	
		(B)	Bedrock	
		(B)	Boulders	
		(S)	Stumps & Snags	
		(R)	Rock danger to navigation	
		(S)	Submergent vegetation	
		(E)	Emergent vegetation	
		(F)	Floating vegetation	
		(B)	Brush shelters	



SPECIES OF FISH	Abundant	Common	Present
Muskie			
N. Pike			
Walleye			
L.N. Bass			
S.M. Bass			
Panfish			
Trout	X		

WATER AREA	3.8	ACRES
UNDER 3 FT.	32	%
OVER 20 FT.	0	%
MAX. DEPTH	7.5	FEET
TOTAL ALK.	20	P.P.M.
VOLUME	15.9	ACRE FT.
SHORELINE	0.5	MILES

Note: Trout are stocked on a put and take basis.

Maps are not for navigation
Source-Wisconsin Department of Natural Resources
Hunt Fish Camp Wisconsin .Com 2005