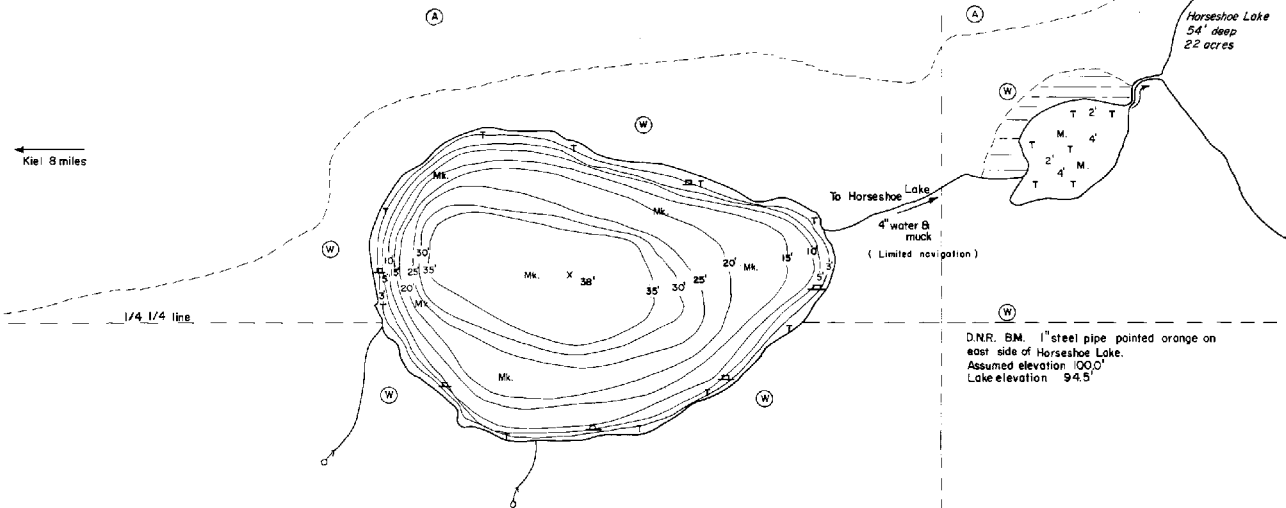
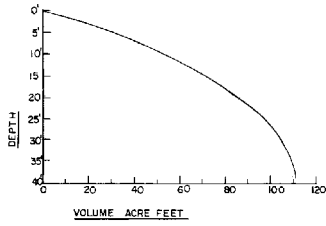


STATE OF WISCONSIN
DEPARTMENT OF NATURAL RESOURCES

LAKE SURVEY MAP

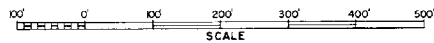
WEST LAKE MANITOWOC COUNTY
NW 1/4 SEC. 20 T. 17 N. R. 22 E.



D.N.R. BM. 1" steel pipe pointed orange on east side of Horseshoe Lake. Assumed elevation 1000'. Lake elevation 94.5'

EQUIPMENT RECORDING SONAR MAPPED JUNE 1967
MO. VR.

- TOPOGRAPHIC SYMBOLS
- ① Brush
 - ② Partially wooded
 - ③ Wooded
 - ④ Cleared
 - ⑤ Pastured
 - ⑥ Agricultural
 - ⑦ S.W. Bench Mark
 - ⑧ Dwelling
 - ⑨ Resort
- LAKE BOTTOM SYMBOLS
- P. Peat
 - Mk. Muck
 - C. Clay
 - Sd. Sand
 - St. Silt
 - Gr. Gravel
 - R. Rubble
 - St. Bedrock
 - T. Submergent vegetation
 - E. Emergent vegetation
 - F. Floating vegetation
- WATER ELEV. 94.5'



Access Access with Parking Boat Livery
Field work by G. Werdin, L. Rice Drawn by D. Laiba

SPECIES OF FISH		Abundance 1-5 6-10 11-20 21-30 31-40 41-50
Species	Abundance	
Muskie	X	
N. Pike	X	
Walleye	X	
L.M. Bass	X	
S.W. Bass	X	
Panfish	X	
Trotl	X	

AREA 5.29 ACRES
UNDER 3 FT. 7.6 %
OVER 20 FT. 59.6 %
VOLUME 111.31 ACRE FT.
TOTAL ALK. 250 P.P.M.
SHORELINE 35 MILES
MAX. DEPTH 38 FEET

Maps are not for navigation
Source-Wisconsin Department of Natural Resources
Hunt Fish Camp Wisconsin .Com 2005