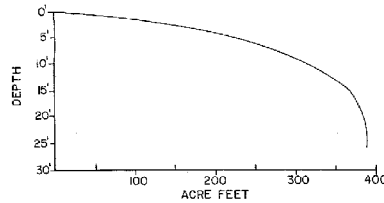
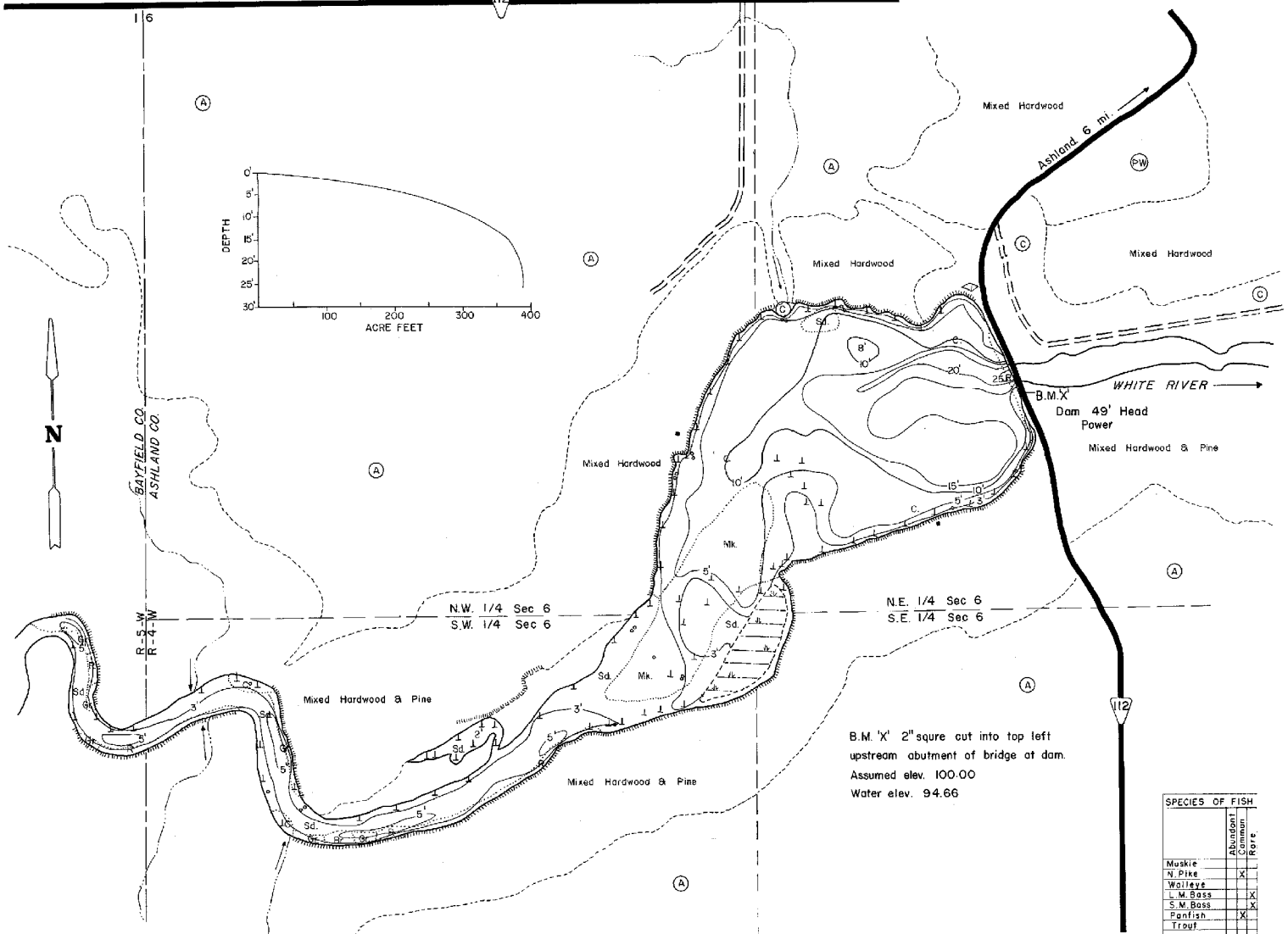


WISCONSIN CONSERVATION DEPARTMENT

LAKE SURVEY MAP

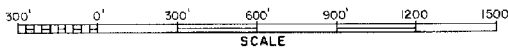
WHITE RIVER LAKE ASHLAND COUNTY  
 SEC. 6 T. 46 N. R. 4 E.W.



SPECIES OF FISH	Abundance	
	Common	Rare
Muskie		
N. Pike	X	
Walleye		
L. M. Bass	X	
S. M. Bass	X	
Panfish	X	
Trout		

EQUIPMENT RECORDING SONAR MAPPED SEPT 1966  
 MO. YR.

- TOPOGRAPHIC SYMBOLS
- Brush
  - Partially wooded
  - Woods
  - Cleared
  - Postured
  - Agricultural
  - B.M. Bench Mark
  - Dwelling
  - Resort
- LAKE BOTTOM SYMBOLS
- P. Peat
  - Mk. Muck
  - M. Marl
  - Sd. Sand
  - St. Silt
  - Gr. Gravel
  - R. Rubble
  - Br. Bedrock
  - T. Submergent vegetation
  - E. Emergent vegetation
  - F. Floating vegetation
- WATER ELEV. 94.66



Access Access with Parking Boat Livery  
 Field work by C. Busch, L. Sather, N. Parkozny Drawn by: C. Holt

AREA 56.1 ACRES  
 UNDER 3 FT. 28.2 %  
 OVER 20 FT. 1.4 %  
 VOLUME 390.7 ACRE FT.  
 TOTAL ALK. 99 P.R.M.  
 SHORELINE 2.7 MILES  
 MAX. DEPTH 26 FEET

Maps are not for navigation  
 Source-Wisconsin Department of Natural Resources  
 Hunt Fish Camp Wisconsin .Com 2005