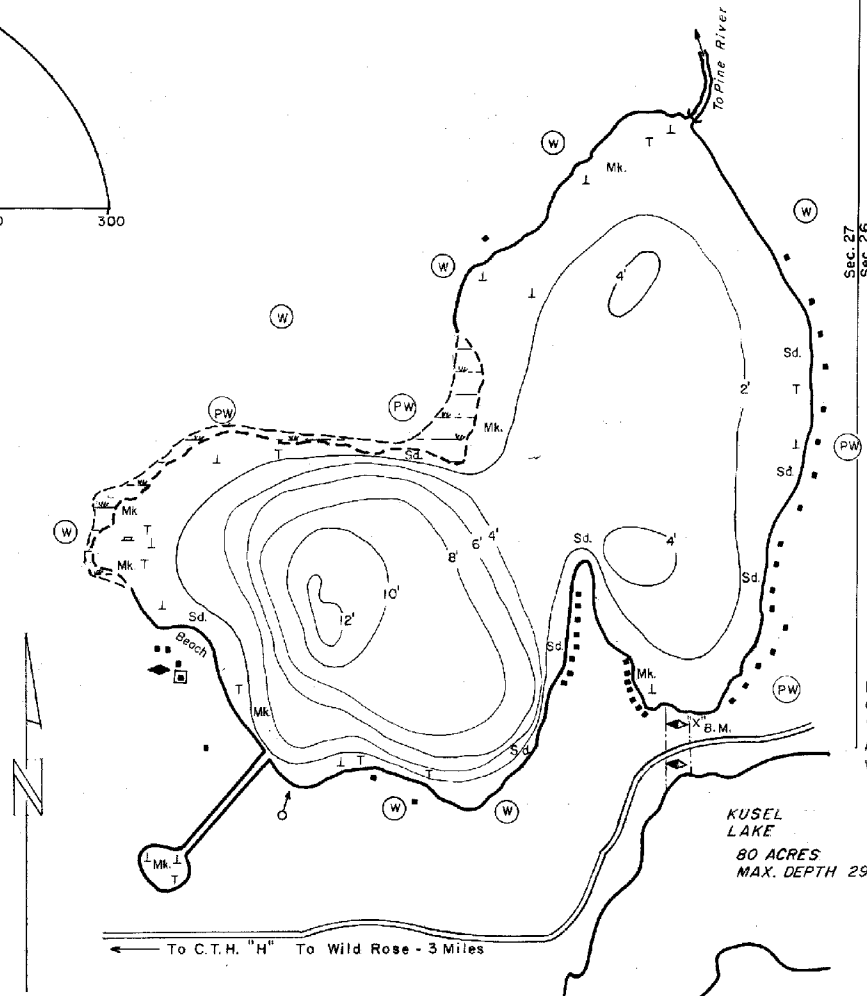
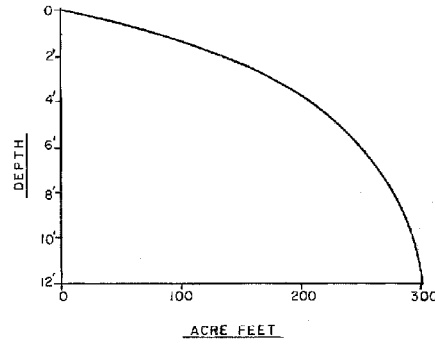


WISCONSIN CONSERVATION DEPARTMENT

LAKE SURVEY MAP

WILSON
LAKE
SEC. 27

WAUSHARA
COUNTY
T. 20 - N. R. 11 - E.



B.M. "X" Orange painted iron pipe,
at high water mark on East edge
of parking area.
Assumed Elev. 100.00
Water Elev. 96.30

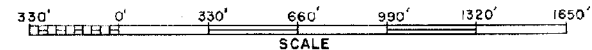
KUSEL
LAKE
80 ACRES
MAX. DEPTH 29'

| SPECIES OF FISH | | Abundant common | RARE |
|-----------------|--------|--------------------|------|
| Species | Symbol | | |
| Muskie | | | |
| N. Pike | X | | |
| Walleye | X | | |
| L.M. Bass | X | | |
| S.M. Bass | | | |
| Panfish | X | | |
| Trout | | | |

EQUIPMENT ECHO SOUNDER MAPPED AUGUST 1964
MO. YR.

- TOPOGRAPHIC SYMBOLS
- (B) Brush
 - (PW) Partly wooded
 - (W) Wooded
 - (C) Cleared
 - (A) Agricultural
 - BM Bench Mark
 - Steep slope
 - Indefinite shoreline
 - Marsh
 - Spring
 - Intermittent stream
 - Permanent inlet
 - Permanent outlet
 - Dam

- LAKE BOTTOM SYMBOLS
- P. Peat
 - Mk. Muck
 - C. Clay
 - M. Mort
 - Sd. Sand
 - Gr. Gravel
 - R. Rubble
 - Br. Bedrock
 - T Submergent vegetation
 - Emergent vegetation
 - Stumps & Snags



- ◇ Access
- ◀ Access with Parking
- ◆ Boat Livery

AREA 80.75 ACRES
UNDER 3FT. 50 %
OVER 20FT. 0 %
VOLUME 300.72 ACRE FT.
TOTAL ALK. 118 P.P.M.
SHORELINE 2.08 MILES
MAX. DEPTH 12 FEET