
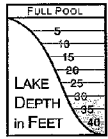


**UPPER LAKE WISSOTA
BATHYMETRIC MAP**

Five Foot Depth Contours

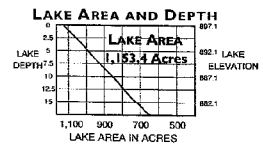
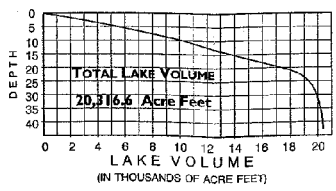
Based on a Full Pool Lake Elevation of 897.1 Ft.
Lake Surveyed Summer, 1993

<p>UPPER LAKE WISSOTA Townships 29 and 30 North Range 8 West Anson and Eagle Point Townships Chippewa County</p>	<p>AREA 1,153.4 Acres Under 5 Feet 157.8 Acres Over 20 Feet 578.0 Acres VOLUME 20,316.6 Acre Feet MAXIMUM DEPTH 42 Feet</p>
--	---



- Δ EMERGENT VEGETATION
- T SUBMERGENT VEGETATION
- ≡ FLOATING VEGETATION
- ∩ FISH CRIBS
- ◀ BOAT ACCESS WITH PARKING

SEE MAP OF LAKE WISSOTA



BATHYMETRIC MAP FUNDED BY
Northern States Power • US EPA • WI DNR
LAKE SURVEY AND MAP BY
SEAN HARTNETT • GEOGRAPHER
University of Wisconsin - Eau Claire

Maps are not for navigation
Source-Wisconsin Department of Natural Resources
Hunt Fish Camp Wisconsin .Com 2005