















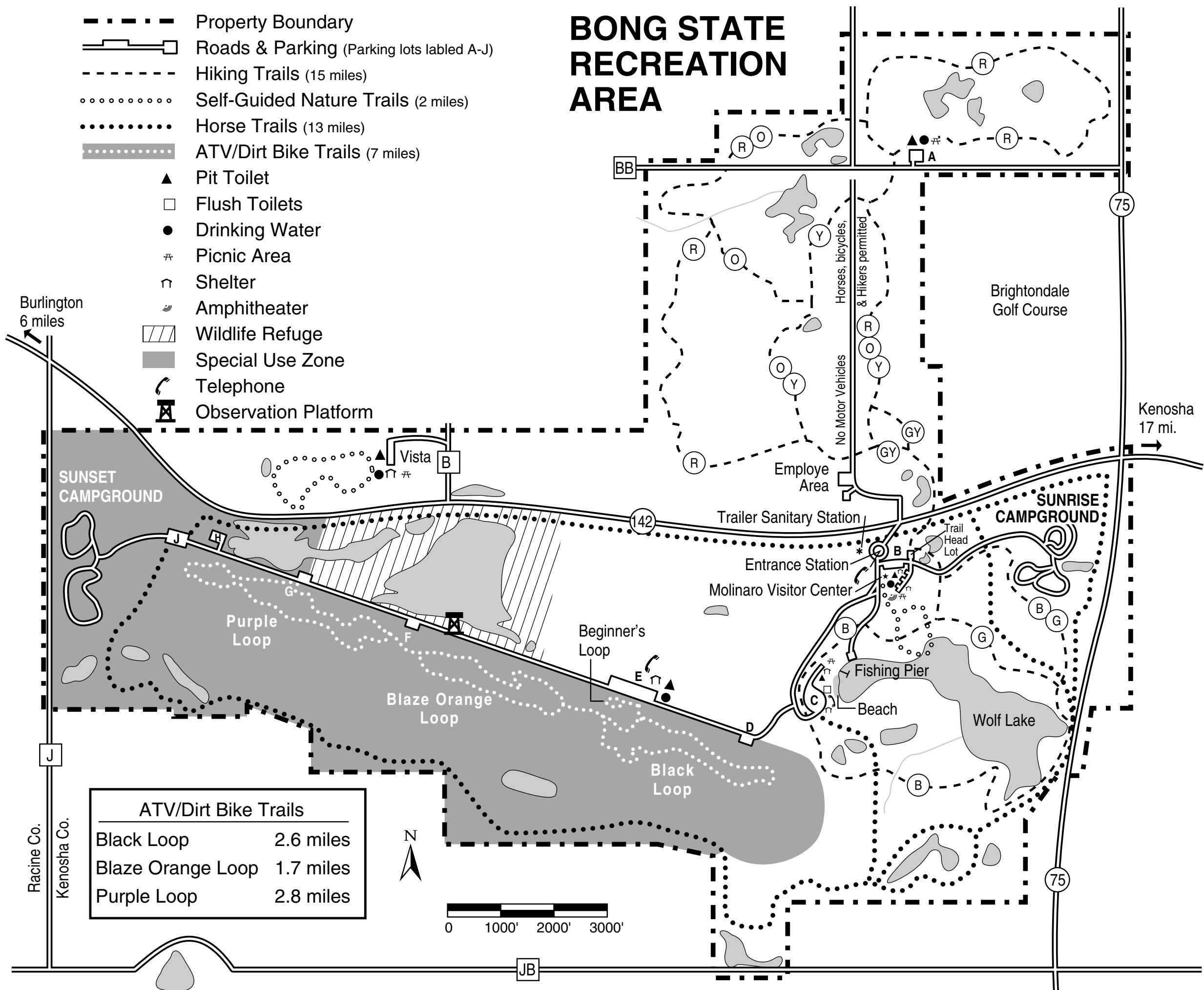
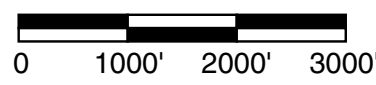


BONG STATE RECREATION AREA

-  Property Boundary
-  Roads & Parking (Parking lots labeled A-J)
-  Hiking Trails (15 miles)
-  Self-Guided Nature Trails (2 miles)
-  Horse Trails (13 miles)
-  ATV/Dirt Bike Trails (7 miles)
-  Pit Toilet
-  Flush Toilets
-  Drinking Water
-  Picnic Area
-  Shelter
-  Amphitheater
-  Wildlife Refuge
-  Special Use Zone
-  Telephone
-  Observation Platform



| ATV/Dirt Bike Trails | |
|----------------------|-----------|
| Black Loop | 2.6 miles |
| Blaze Orange Loop | 1.7 miles |
| Purple Loop | 2.8 miles |



JB