















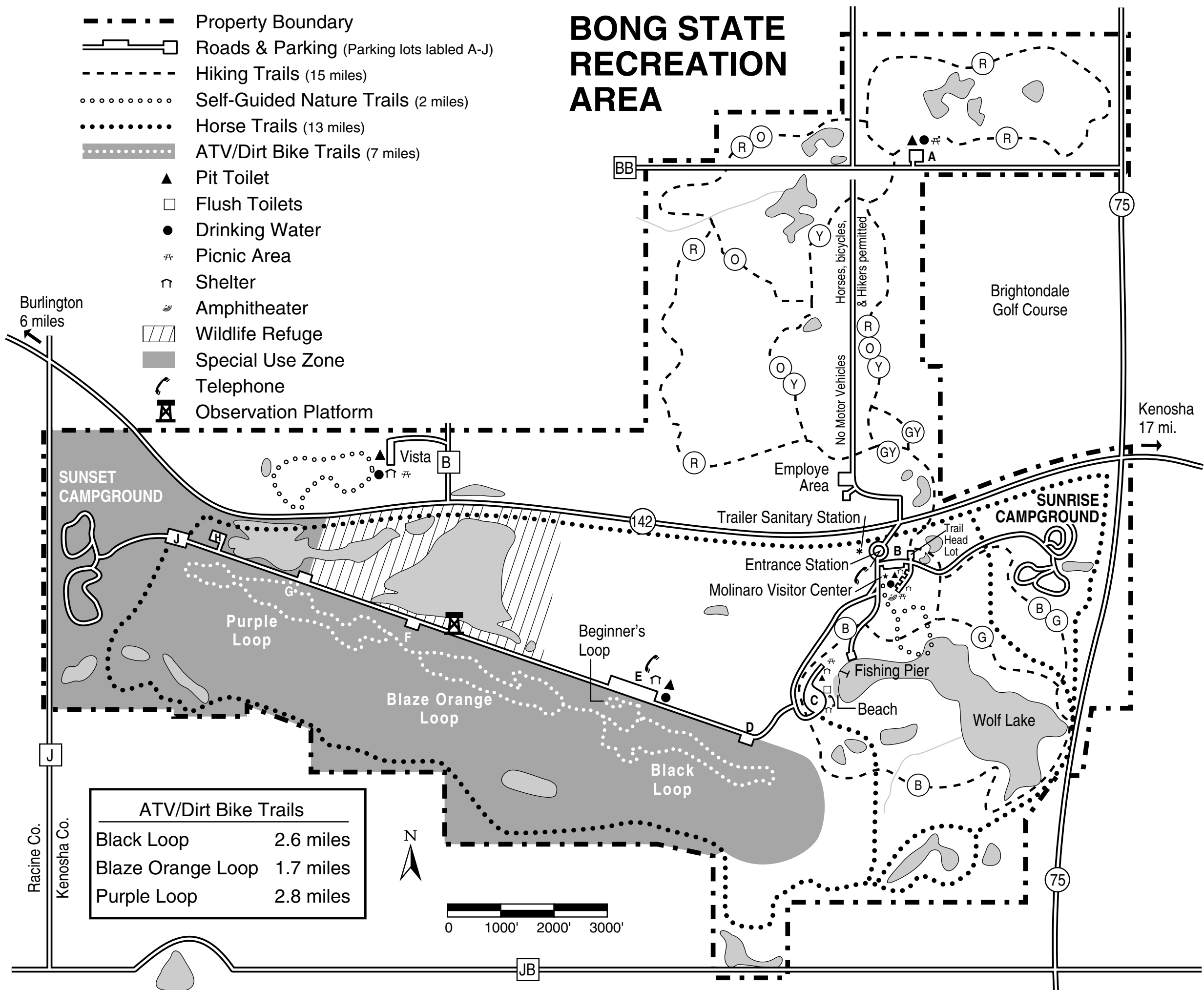
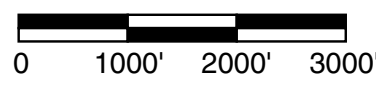


BONG STATE RECREATION AREA

-  Property Boundary
-  Roads & Parking (Parking lots labeled A-J)
-  Hiking Trails (15 miles)
-  Self-Guided Nature Trails (2 miles)
-  Horse Trails (13 miles)
-  ATV/Dirt Bike Trails (7 miles)
-  Pit Toilet
-  Flush Toilets
-  Drinking Water
-  Picnic Area
-  Shelter
-  Amphitheater
-  Wildlife Refuge
-  Special Use Zone
-  Telephone
-  Observation Platform



ATV/Dirt Bike Trails	
Black Loop	2.6 miles
Blaze Orange Loop	1.7 miles
Purple Loop	2.8 miles



Burlington
6 miles

Kenosha
17 mi.

Racine Co.
Kenosha Co.

Brightondale
Golf Course

No Motor Vehicles
Horses, bicycles,
& Hikers permitted

Trailer Sanitary Station

Entrance Station
Molinaro Visitor Center

Fishing Pier

Beach

Wolf Lake

Vista

Employee
Area

SUNRISE
CAMPGROUND

SUNSET
CAMPGROUND

Beginner's
Loop

Blaze Orange
Loop

Black
Loop

Purple
Loop

JB

J

B

142

75

75

BB

R

R

O

Y

R

O

Y

GY

GY

R

B

G

B

G

B

B

B

G

B

B

B

G

B

B

B

G

B

B

B

G

B

B

B

G

B

B

B

G

B

B

B

G

B

B

B

G

B

B

B

G

B

B

B

G

B

B

B

G

B

B

B

G

B

B

B

G

B

B

B

G

B

B

B

G

B

B

B

G

B

B

B

G

B

B

B

G

B

B

B

G

B

B

B

G

B

B

B

G

B

B

B

G

B

B

B

G

B

B

B

G

B

B

B

G

B

B

B

G

B

B

B

G

B

B

B

G

B

B

B

G

B

B

B

G

B

B

B

G

B

B

B

G

B

B

B

G

B

B

B

G

B

B

B

G

B

B

B

G

B

B

B

G

B

B

B

G

B

B

B

G

B

B

B

G

B

B

B

G

B

B

B

G

B

B

B

G

B

B

B

G

B

B

B

G

B

B

B

G

B

B

B

G

B

B

B

G

B

B

B

G

B

B

B

G

B

B

B

G

B

B

B

G

B

B

B

G

B

B

B

G

B

B

B

G

B

B

B

G

B

B

B

G

B

B

B

G

B

B

B

G

B

B

B

G

B

B

B

G

B

B

B

G

B

B

B

G

B

B

B

G

B

B

B

G

B