



Fires

Users should not become complacent about fire. Children should be watched very closely when in the vicinity of fire. When setting up to use an area, become aware of the location of the fire ring. Make sure the fire is out and the grill or fire ring cool before leaving the area.

Watch the wind direction to ensure sparks aren't getting on flammable materials. Put the fire out if wind changes begin to cause concern.

Don't remove hot materials from the fire ring or grill. If using your own grill, place the hot coals in an available park or forest grill or fire ring or at designated disposal sites.



Designated Areas

Designated use areas are those developed areas such as trails, picnic areas or those developed areas which are inspected and maintained by the Department and shown on the official property map. All other areas are considered undesignated. These areas are not maintained or inspected by the Department. Users are encouraged to limit their activities to designated areas.



Bikers

Parks and forest roads are often narrow and heavily traveled. Be alert to traffic at all times. Pull off the road to view wildlife, flowers or scenic

views. Be cautious in areas of loose gravel or sand, wet leaves or other loose material. Park and forest roads follow the terrain and often have steep downgrades with corners and intersections. Descend these downgrades slowly, under full control and be prepared to stop quickly at all times. Keep at least two bike lengths between riders and warn others when passing. Bright clothing (reflective for night riding), shoes, pant leg clips, and helmets are recommended.



Hikers

Be aware that trails may vary in difficulty. Steep climbs or descents and stairways may be encountered.

Use caution when on steep bluffs or near cliffs. Stay well away from cliffs which are not protected by a barricade or barrier. Stay behind barricades and barriers where they are provided and watch small children closely. Trail surfaces can become slippery when wet, leaf covered or where loose gravel may be encountered.

Blue Mound State Park

PARK MAP



Department of Natural Resources

Blue Mound State Park

4350 Mounds Park Road

PO Box 98

Blue Mounds, WI 53517-0098

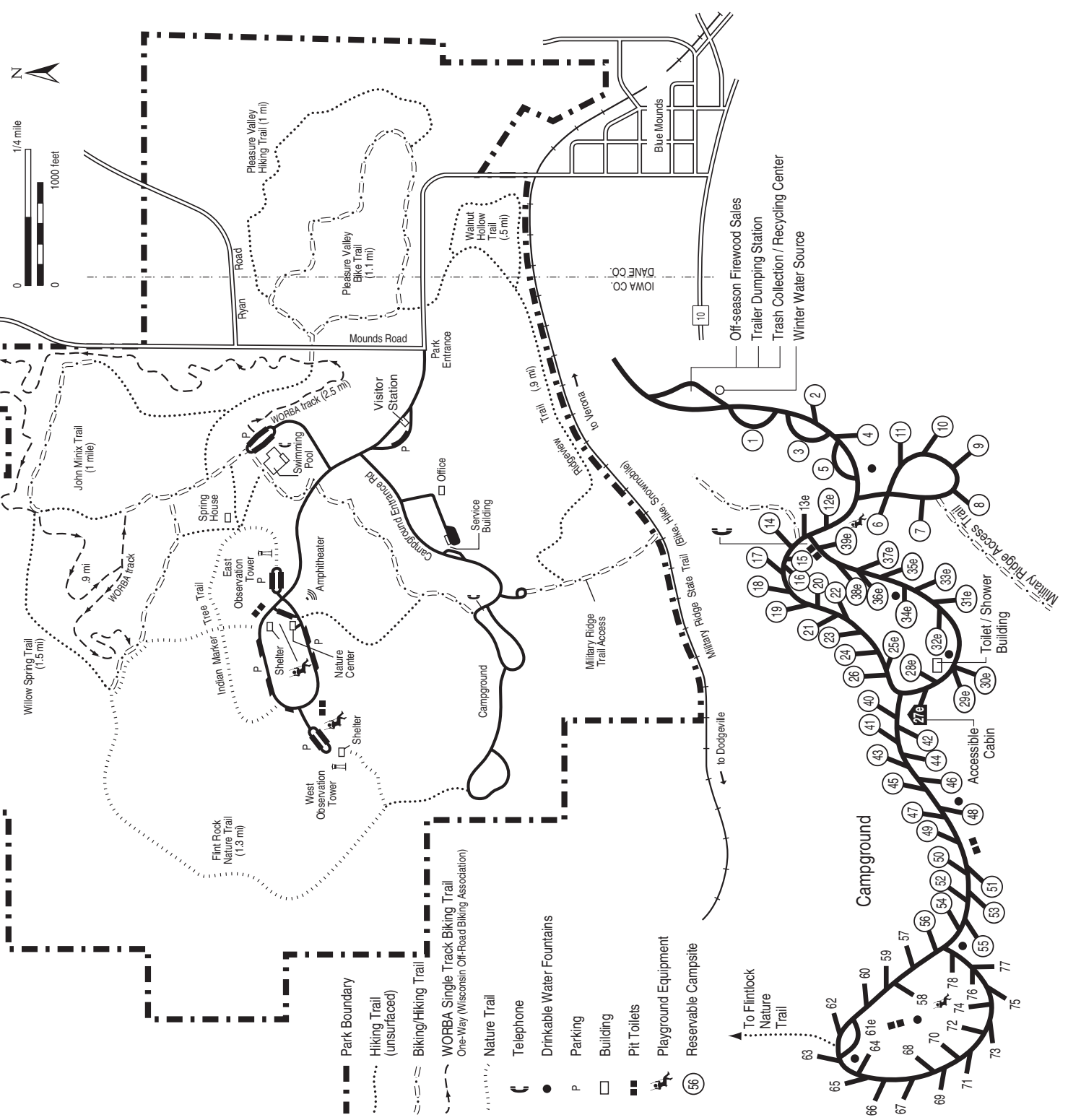
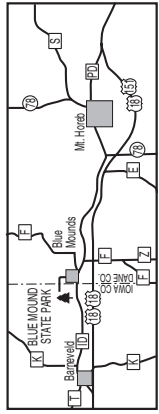
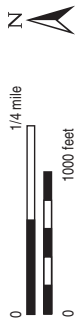
(608) 437-5711



PUB-PR-226 2003



Blue Mound State Park



- Park Boundary
- Hiking Trail (unsurfaced)
- Biking/Hiking Trail
- WORBA Single Track Biking Trail
One-Way (Wisconsin Off-Road Biking Association)
- Nature Trail
- Telephone
- Drinkable Water Fountains
- Parking
- Building
- Pit Toilets
- Playground Equipment
- Reservable Campsite

Off-season Firewood Sales
Trailer Dumping Station
Trash Collection / Recycling Center
Winter Water Source

Campground

