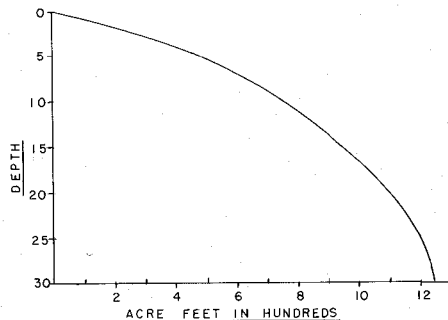


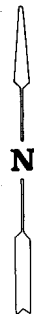
WISCONSIN CONSERVATION DEPARTMENT

LAKE SURVEY MAP

BOHNERS LAKE RACINE COUNTY  
 SEC. 17, 18, 20 T. - 2 - N. R. - 19 - E. #



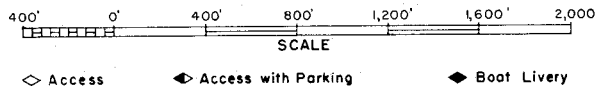
P.S.C. B.M. 685 D File 51.12  
 □ Chisel in top of right wall of Dam at outlet of lake  
 Elevation 804.24  
 Water Elev. 801.18



EQUIPMENT THRU ICE UPDATED SEPT. 1967  
 MAPPED FEB. 1954  
 MO. YR.

- TOPOGRAPHIC SYMBOLS
- ⊙ Brush
  - ⊙W Partially wooded
  - ⊙ Wooded
  - ⊙ Cleared
  - ⊙ Pastured
  - ⊙ Agricultural
  - B.M. Bench Mark
  - ||||| Steep slope
  - - - Indefinite shoreline
  - ||||| Marsh
  - Spring
  - ~ Intermittent stream
  - ≡ Permanent inlet
  - ≡ Permanent outlet

- LAKE BOTTOM SYMBOLS
- P. Peat
  - Mk. Muck
  - C. Clay
  - M. Marl
  - Sd. Sand
  - Gr. Gravel
  - R. Rubble
  - Br. Bedrock
  - T. Submergent vegetation
  - I. Emergent vegetation
  - ⊙ Stumps & Snags



SPECIES OF FISH	Abundance	
	Common	Rare
Muskie		
N. Pike		X
Walleye		
L.M. Boss	X	
S.M. Boss		
Panfish	X	
Trot		
Catfish		X

AREA 135.4 ACRES  
 UNDER 3FT. 3.4 %  
 OVER 20FT. 2.3 %  
 VOLUME 1,243.2 ACRE FT.  
 TOTAL ALK. 19.5 P.P.M.  
 SHORELINE 1.9 MILES  
 MAX. DEPTH 30 FEET