

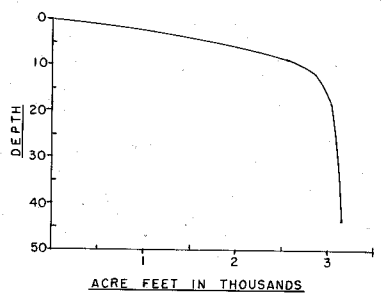
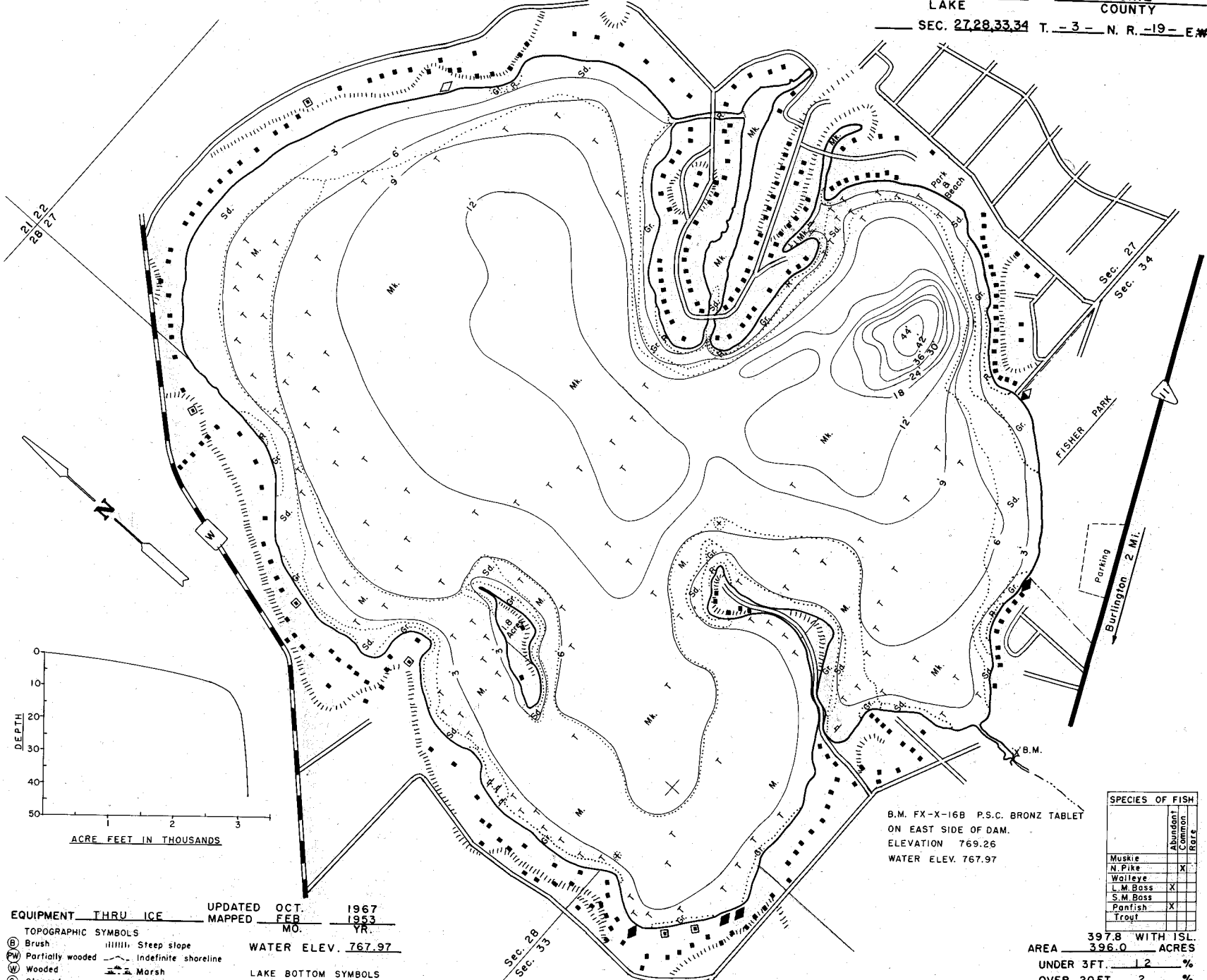
WISCONSIN CONSERVATION DEPARTMENT

LAKE SURVEY MAP

BROWNS LAKE

RACINE COUNTY

SEC. 27, 28, 33, 34 T. -3- N. R. -19- E. #



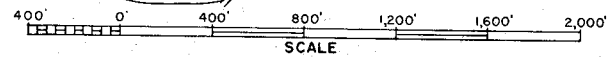
B.M. FX-X-16B P.S.C. BRONZ TABLET
ON EAST SIDE OF DAM.
ELEVATION 769.26
WATER ELEV. 767.97

SPECIES OF FISH	
Abundant	Common
	X
	X
	X
	X
	X
	X

EQUIPMENT THRU ICE MAPPED OCT. 1967
FEB. 1953
MO. YR.
WATER ELEV. 767.97

- TOPOGRAPHIC SYMBOLS**
- (B) Brush
 - (PW) Partly wooded
 - (W) Wooded
 - (C) Cleared
 - (P) Pastured
 - (A) Agricultural
 - B.M. Bench Mark
 - Steep slope
 - Indefinite shoreline
 - Marsh
 - Spring
 - Intermittent stream
 - Permanent inlet
 - Permanent outlet

- LAKE BOTTOM SYMBOLS**
- P. Peat
 - Mk. Muck
 - C. Clay
 - M. Marl
 - Gr. Gravel
 - R. Rubble
 - Br. Bedrock
 - T. Submergent vegetation
 - Stumps & Snags
 - Rock danger to navigation



397.8 WITH ISL.
AREA 396.0 ACRES
UNDER 3FT. 12 %
OVER 20FT. 2 %
VOLUME 3,134.6 ACRE FT.
TOTAL ALK. 181 P.P.M.