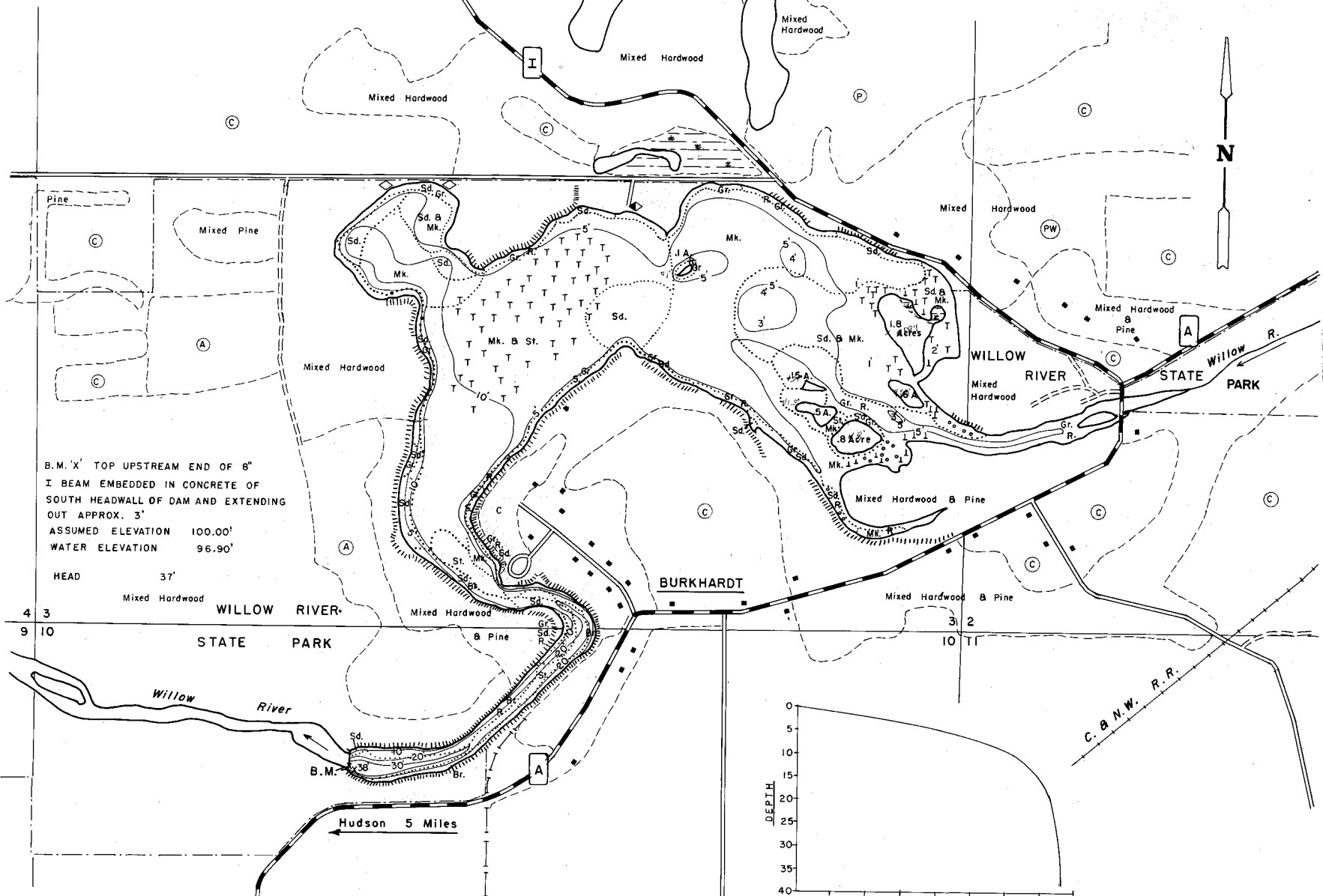


STATE OF WISCONSIN  
DEPARTMENT OF NATURAL RESOURCES

LAKE SURVEY MAP

BURKHARDT MILL POND  
LAKE  
SEC. 2, 3, 10 T. - 29 - N. R. - 19 - E.W.  
ST. CROIX COUNTY



B.M. 'X' TOP UPSTREAM END OF 8" I BEAM EMBEDDED IN CONCRETE OF SOUTH HEADWALL OF DAM AND EXTENDING OUT APPROX. 3' ASSUMED ELEVATION 100.00' WATER ELEVATION 96.90'

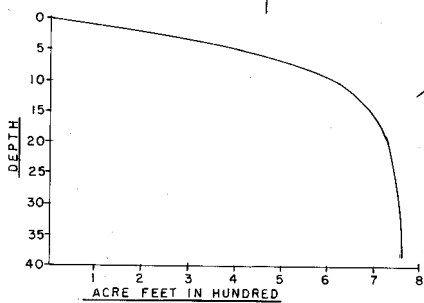
HEAD 37' Mixed Hardwood  
4 3  
9 10  
WILLOW RIVER  
STATE PARK

BURKHARDT

WILLOW RIVER  
STATE PARK

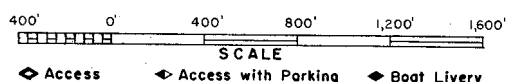
C. & N.W. R.R.

Hudson 5 Miles



EQUIPMENT SONAR & POLE MAPPED MAY 1970

- | TOPOGRAPHIC SYMBOLS   |                            | LAKE BOTTOM SYMBOLS |                             |
|-----------------------|----------------------------|---------------------|-----------------------------|
| (B) Brush             | Steep slope                | P. Peat             | B Boulders                  |
| (PW) Partially wooded | - - - Indefinite shoreline | Mk. Muck            | ⚓ Stumps & Snags            |
| (W) Wooded            | Marsh                      | C. Clay             | ⚠ Rock danger to navigation |
| (C) Cleared           | ⦿ Spring                   | M. Marl             | T Submergent vegetation     |
| (P) Pastured          | ~ Intermittent stream      | Sd. Sand            | ⬆ Emergent vegetation       |
| (A) Agricultural      | ▬ Permanent inlet          | St. Silt            | ⬇ Floating vegetation       |
| B.M. Bench Mark       | ▬ Permanent outlet         | Gr. Gravel          | ⬆ Brush shelters            |
| ⬆ Dwelling            |                            |                     |                             |



SPECIES OF FISH	Abundance		
	Abundant	Common	Present
Muskie			
N. Pike			X
Walleye			X
L. M. Bass	X		
S. M. Bass			

WATER AREA 99.8 ACRES  
UNDER 3 FT. 24 %  
OVER 20 FT. 3 %  
MAX. DEPTH 38 FEET.  
TOTAL ALK. 149 P.P.M.  
VOLUME 755.2 ACRE FT.