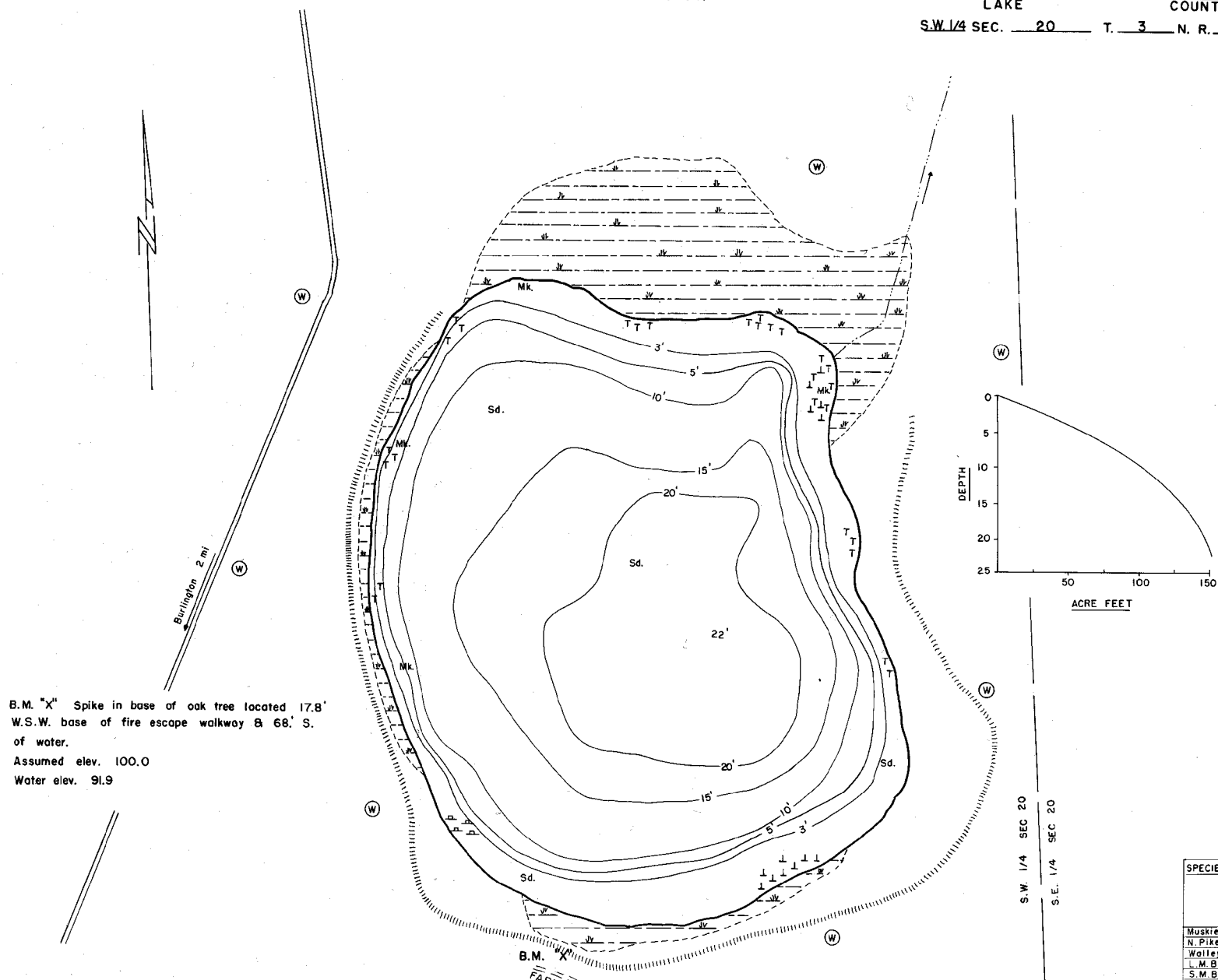


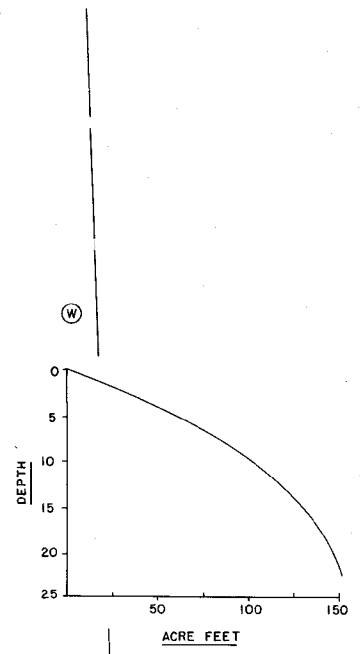
WISCONSIN CONSERVATION DEPARTMENT

LAKE SURVEY MAP

FRIEDA LAKE RACINE COUNTY
 S.W. 1/4 SEC. 20 T. 3 N. R. 19 E. 34



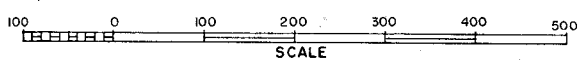
B.M. "X" Spike in base of oak tree located 17.8' W.S.W. base of fire escape walkway & 68' S. of water.
 Assumed elev. 100.0
 Water elev. 91.9



EQUIPMENT RECORDING SONAR MAPPED JUNE 1966
 MO. YR.

- TOPOGRAPHIC SYMBOLS
- (B) Brush
 - (W) Partially wooded
 - (C) Cleared
 - (P) Pastured
 - (A) Agricultural
 - B.M. Bench Mark
 - Dwelling
 - ⚡ Lightning
 - ⚡ Steep slope
 - - - Indefinite shoreline
 - ⊞ Marsh
 - Spring
 - ⋯ Intermittent stream
 - ⊞ Permanent inlet
 - ⊞ Permanent outlet
 - ⊞ Dam
- LAKE BOTTOM SYMBOLS
- P. Peat
 - Gr. Gravel
 - Mk. Muck
 - C. Clay
 - M. Marl
 - Sd. Sand
 - ⊞ Stumps & Snags
 - R. Rubble
 - Br. Bedrock
 - T Submergent vegetation
 - J. Emergent vegetation

WATER ELEV. 91.9



- ◇ Access
- ◀ Access with Parking
- ◆ Boat Livery

S.W. 1/4 SEC 20
 S.E. 1/4 SEC 20

SPECIES OF FISH	Abundance	
	Common	Rare
Muskie		
N. Pike		X
Walleye		
L. M. Bass		X
S. M. Bass		
Panfish	X	
Trout		

AREA 12.5 ACRES
 UNDER 3FT. 16.8 %
 OVER 20FT. 19 %
 VOLUME 150.8 ACRE FT.
 TOTAL ALK. 221 P.P.M.
 SHORELINE 5 MILES