

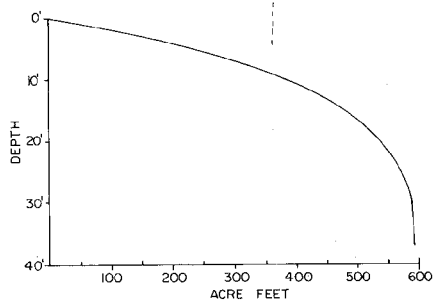
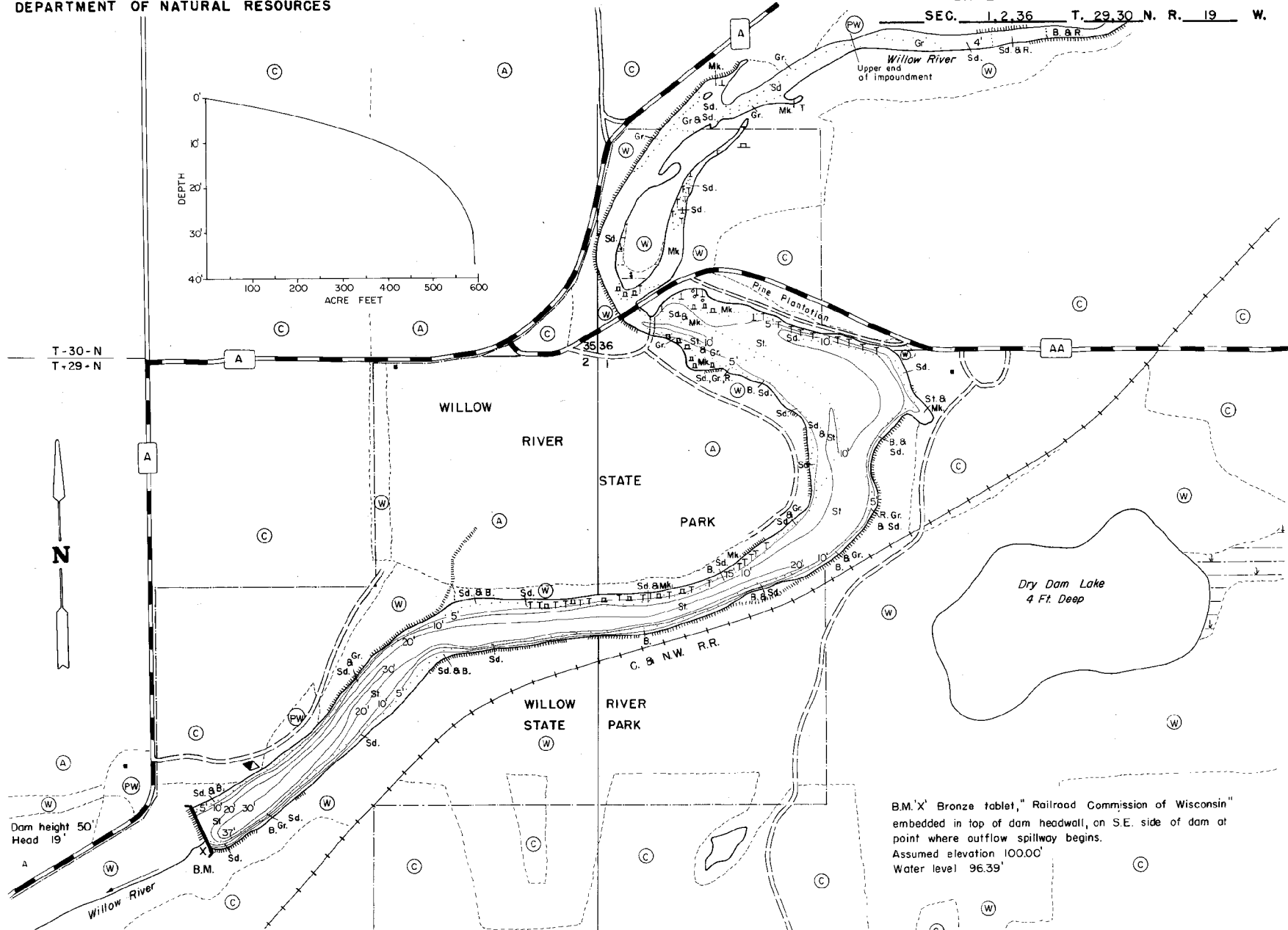
STATE OF WISCONSIN
DEPARTMENT OF NATURAL RESOURCES

LAKE SURVEY MAP

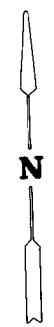
MOUNDS POND
LAKE

ST. CROIX
COUNTY

SEC. 1, 2, 36 T. 29, 30 N. R. 19 W.



T-30-N
T-29-N



B.M. 'X' Bronze tablet, "Railroad Commission of Wisconsin" embedded in top of dam headwall, on S.E. side of dam at point where outflow spillway begins.
Assumed elevation 100.00'
Water level 96.39'

EQUIPMENT RECORDING SONAR MAPPED MAY 1970

- | TOPOGRAPHIC SYMBOLS | | LAKE BOTTOM SYMBOLS | |
|-----------------------|------------------------|---------------------|-----------------------------|
| (B) Brush | Steep slope | P. Peat | B Boulders |
| (PW) Partially wooded | ~ Indefinite shoreline | Mk. Muck | ⊙ Stumps & Snags |
| (W) Wooded | ~ Marsh | C. Clay | ⊙ Rock danger to navigation |
| (C) Cleared | ~ Spring | M. Marl | T Submergent vegetation |
| (P) Postured | ~ Intermittent stream | Sd. Sand | J Emergent vegetation |
| (A) Agricultural | ~ Permanent inlet | St. Silt | ~ Floating vegetation |
| B.M. Bench Mark | ~ Permanent outlet | Gr. Gravel | ~ Brush shelters |
| ■ Dwelling | ~ Dam | R. Rubble | |



Access Access with Parking Boat Livery

Drawn by: C. Holt

SPECIES OF FISH	Abundance		
	Common	Abundant	Present
Muskie			X
N. Pike			X
Walleye			X
L.M. Bass	X		
S.M. Bass	X		
Panfish	X		
Trout			X

WATER AREA 56.9 ACRES
 UNDER 3 FT. 20.2 %
 OVER 20 FT. 15.5 %
 MAX. DEPTH 37 FEET.
 TOTAL ALK. 153 P.P.M.
 VOLUME 593.8 ACRE FT.
 SHORELINE 1.78 MILES