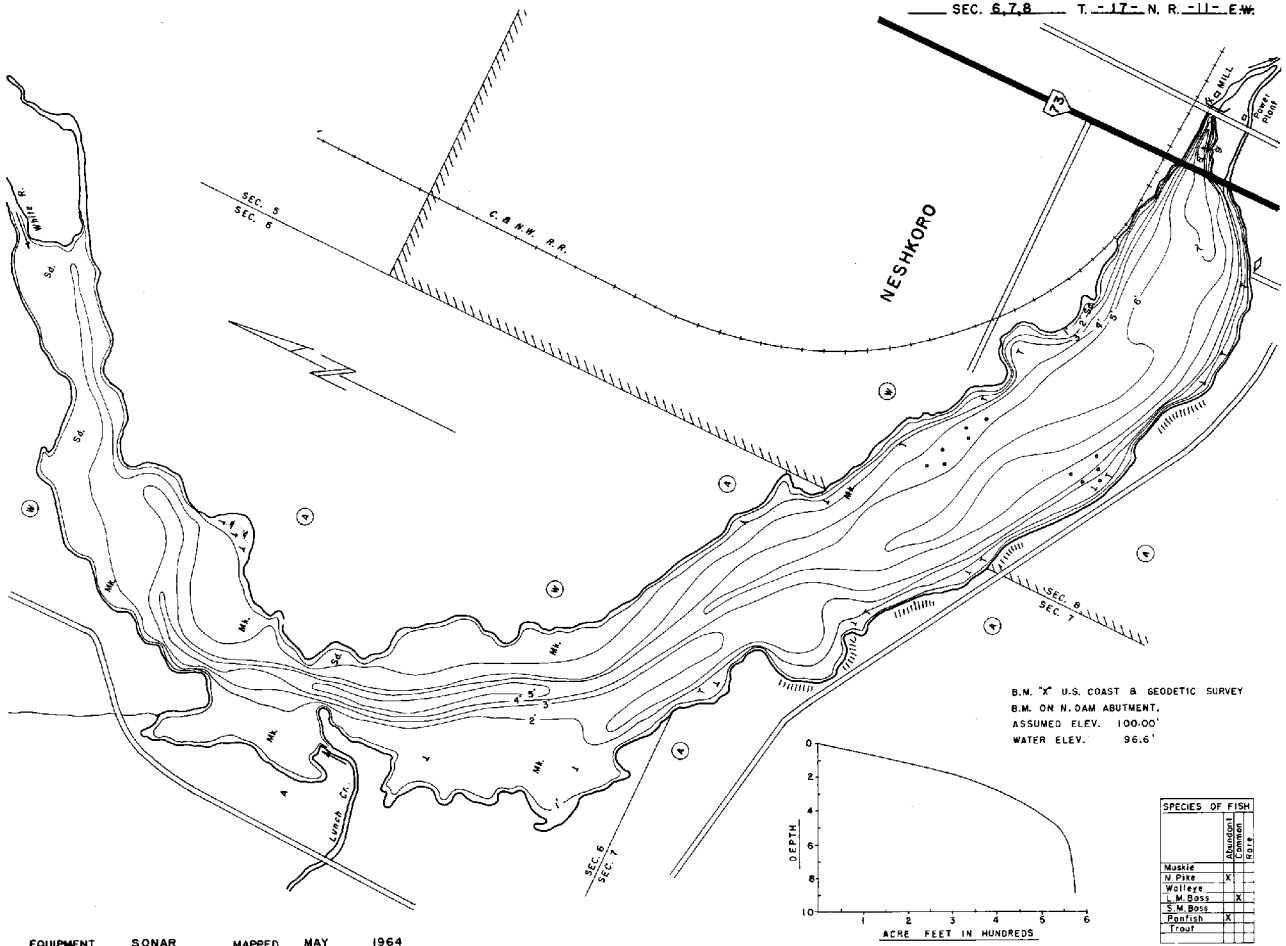


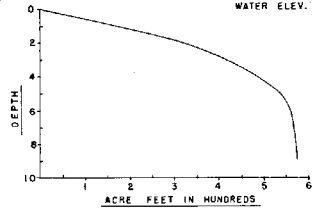
WISCONSIN CONSERVATION DEPARTMENT

LAKE SURVEY MAP

NESHKORO POND LAKE MARQUETTE COUNTY  
 SEC. 6, 7, 8 T. -17- N. R. -11- E.W.



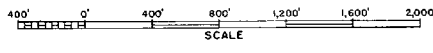
B.M. "X" U.S. COAST & GEODETIC SURVEY  
 B.M. ON N. DAM ABUTMENT.  
 ASSUMED ELEV. 100.00'  
 WATER ELEV. 96.6'



SPECIES OF FISH		Abundance	Common	Rare
Muskie				
N. Pike		X		
Walleye		X		
L. M. Bass		X		
S. M. Bass		X		
Panfish		X		
Trout				

EQUIPMENT SONAR MAPPED MAY 1964  
 MO. YR.

- TOPOGRAPHIC SYMBOLS
- Brash
  - Partially wooded
  - Wooded
  - Cleared
  - Pastured
  - Agricultural
  - B.M. Bench Mark
  - Dwelling
  - Resort
- SONAR
- Marsh
  - Spring
  - Intermittent stream
  - Permanent inlet
  - Permanent outlet
  - Dam
- LAKE BOTTOM SYMBOLS
- P. Peat
  - M. Muck
  - C. Clay
  - Sd. Sand
  - St. Silt
  - G. Gravel
  - R. Rubble
  - S. Stumps
  - T. Submergent vegetation
  - J. Emergent vegetation
  - F. Flooding vegetation
- WATER ELEV. 96.6'



Access Access with Parking Boat Livery  
 Field work by H. Schmede, F. Hilbert Drawn by E. Easton

AREA 183.8 ACRES  
 UNDER 3FT. 54 %  
 OVER 20FT. 0 %  
 VOLUME 588.6 ACRE FT.  
 TOTAL ALK. 155 PPM  
 SHORELINE 4.9 MILES  
 MAX. DEPTH 9 FEET

Maps are not for navigation  
 Source-Wisconsin Department of Natural Resources  
 Hunt Fish Camp Wisconsin .Com 2005