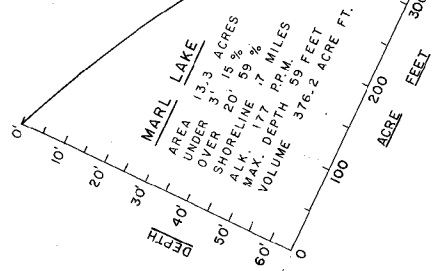
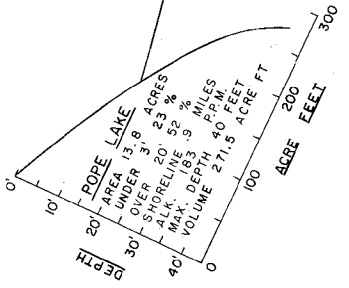
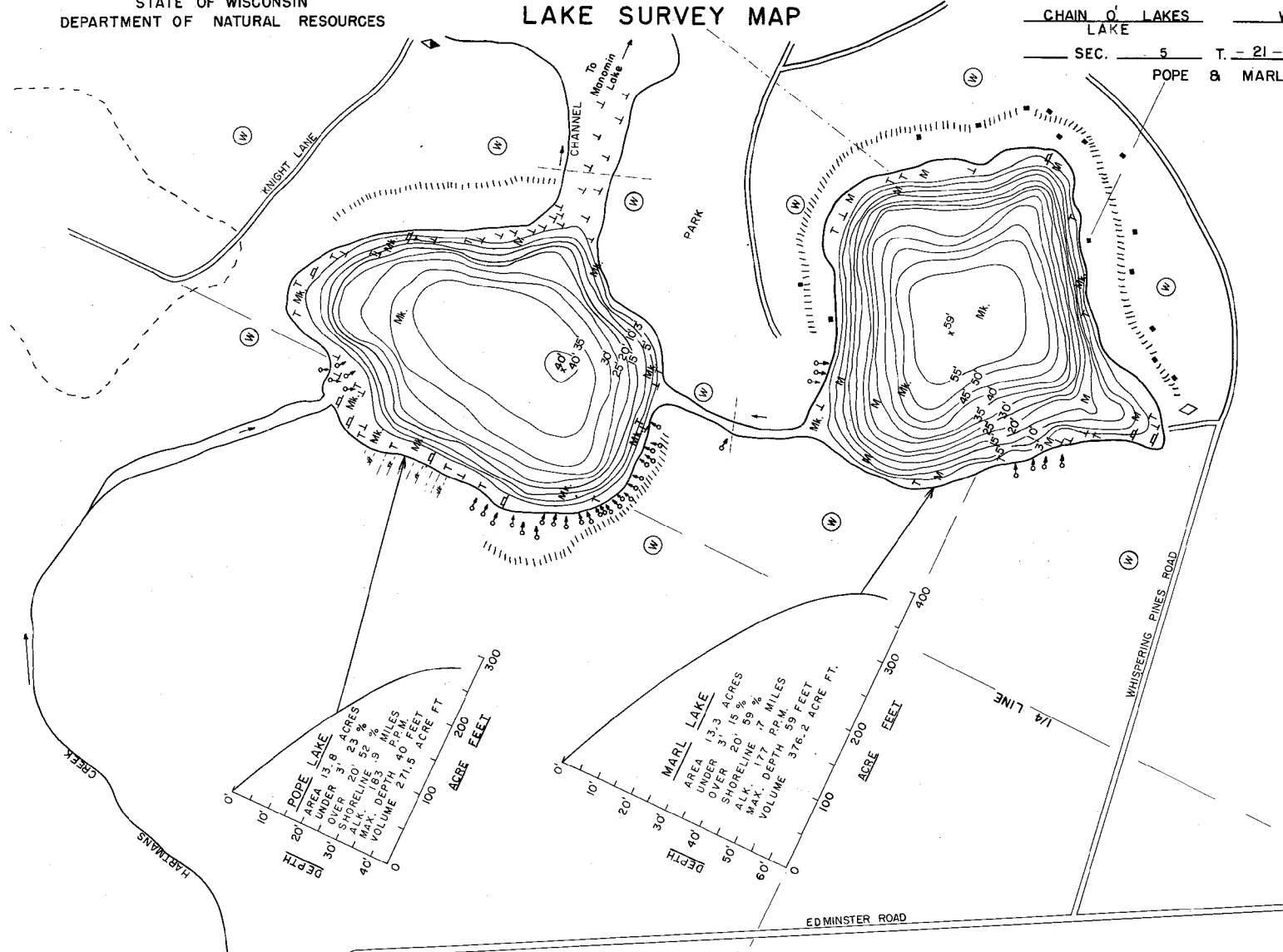


STATE OF WISCONSIN  
DEPARTMENT OF NATURAL RESOURCES

LAKE SURVEY MAP

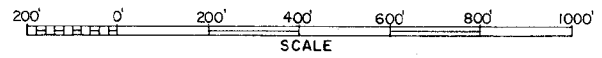
CHAIN OF LAKES  
LAKE  
SEC. 5 T. 21 - N. R. 11 - E.  
POPE & MARL LAKES  
WAUPACA COUNTY



EQUIPMENT RECORDING SONAR MAPPED JULY 1966  
MO. YR.

- TOPOGRAPHIC SYMBOLS
- (B) Brush
  - (PW) Partly wooded
  - (W) Wooded
  - (C) Cleared
  - (P) Pastured
  - (A) Agricultural
  - ||||| Steep slope
  - - - Indefinite shoreline
  - ~ ~ ~ Marsh
  - o Spring
  - - - Intermittent stream
  - Permanent inlet
- LAKE BOTTOM SYMBOLS
- P. Peat
  - Mk. Muck
  - C. Clay
  - Gr. Gravel
  - R. Rubble
  - Br. Bedrock
  - Stumps & Snags
- WATER ELEV. 93.8

D.N.R. B.M. Bottom of west side of steel bridge on channel between Manomin and Knight Lakes.  
Assumed Elevation 100.00'  
Water Elevation 93.80'



SPECIES OF FISH	Abundance		
	Abundant	Common	Present
Muskie			X
N Pike	X		
Walleye			X
L.M. Bass			X
S.M. Bass			X
Panfish	X		
Trout			X
Cisco			X

AREA as shown ACRES  
UNDER 3FT. \_\_\_\_\_ %  
OVER 20FT. \_\_\_\_\_ %  
VOLUME \_\_\_\_\_ ACRE FT.  
TOTAL ALK. \_\_\_\_\_ P.P.M.