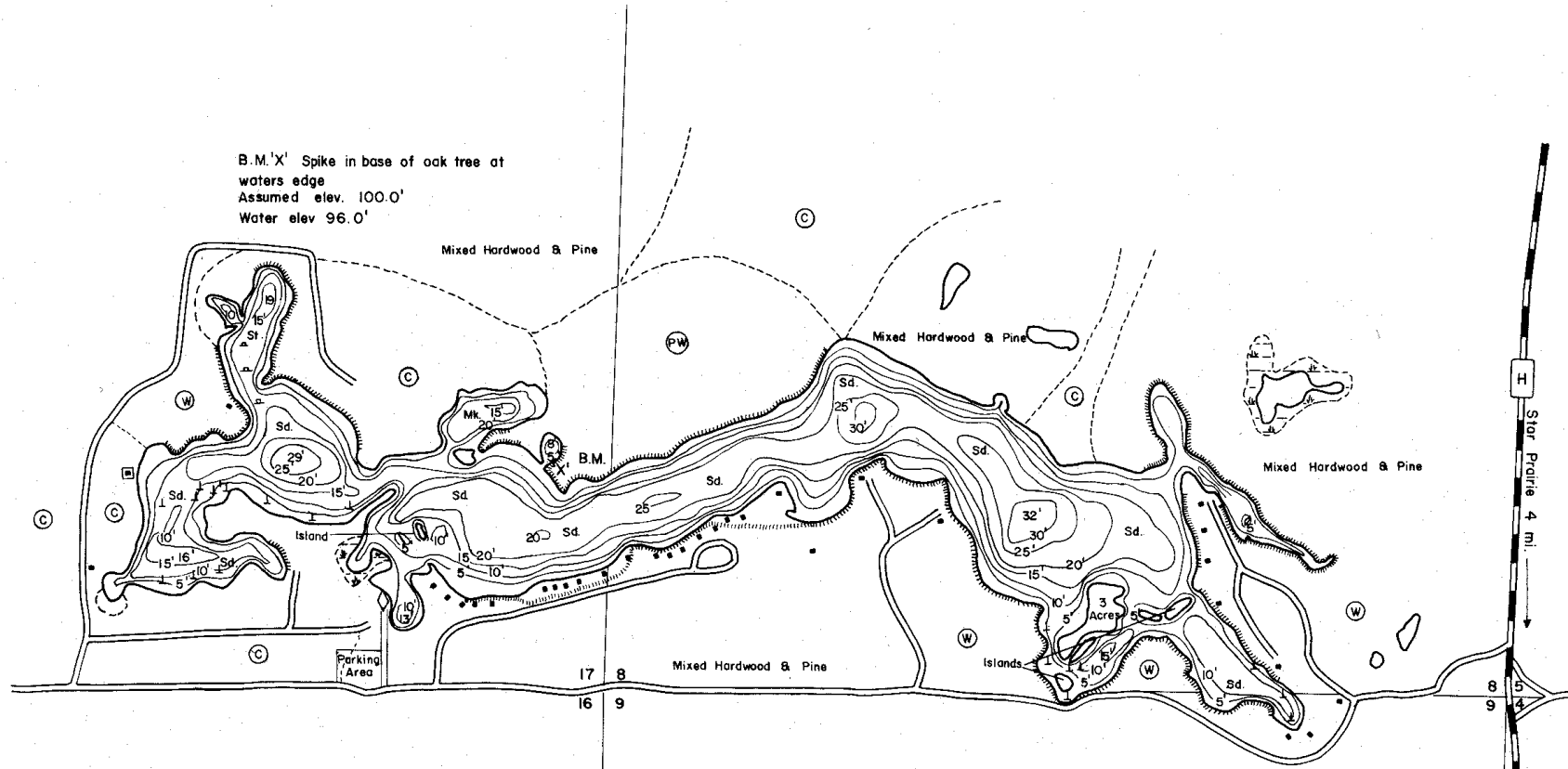


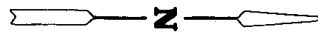
WISCONSIN CONSERVATION DEPARTMENT

LAKE SURVEY MAP

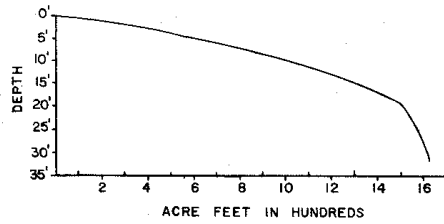
SQUAW LAKE ST. CROIX COUNTY
 SEC. 8, 9, 17 T. 31 N. R. 18 W.



B.M. 'X' Spike in base of oak tree at
 waters edge
 Assumed elev. 100.0'
 Water elev 96.0'

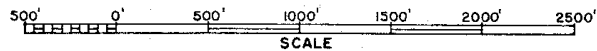


This body of water subject to widely
 fluctuating water levels and at time of
 survey was at a high level



EQUIPMENT RECORDING SONAR MAPPED JUNE 1966
 MO. YR.

- WATER ELEV. 96.0
- | TOPOGRAPHIC SYMBOLS | | LAKE BOTTOM SYMBOLS | |
|-----------------------|----------------------------|---------------------|--------------------------|
| (B) Brush | Steep slope | P. Peat | Gr. Gravel |
| (PW) Partially wooded | - - - Indefinite shoreline | Mk. Muck | R. Rubble |
| (W) Wooded | Marsh | C. Clay | Br. Bedrock |
| (C) Cleared | o Spring | M. Marl | T. Submergent vegetation |
| (P) Pastured | --- Intermittent stream | | |
| (A) Agricultural | == Permanent inlet | | |
| B.M. Bench Mark | == Permanent outlet | | |



SPECIES OF FISH	Abundance		
	Abundant	Common	Rare
Muskie			
N. Pike			
Walleye	X		
L.M. Bass	X		
S.M. Bass			
Panfish	X		
Trout			

133.2 WITH IS.
 AREA 129.2 ACRES
 UNDER 3 FT. 21 %
 OVER 20 FT. 22.4 %
 VOLUME 1625.9 ACRE FT.
 TOTAL ALK. 25 P.P.M.
 SHORELINE 5.6 MILES