

WISCONSIN CONSERVATION DEPARTMENT

LAKE SURVEY MAP

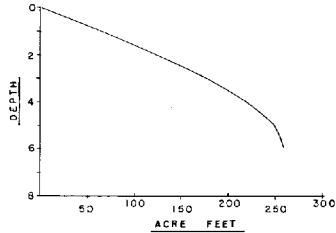
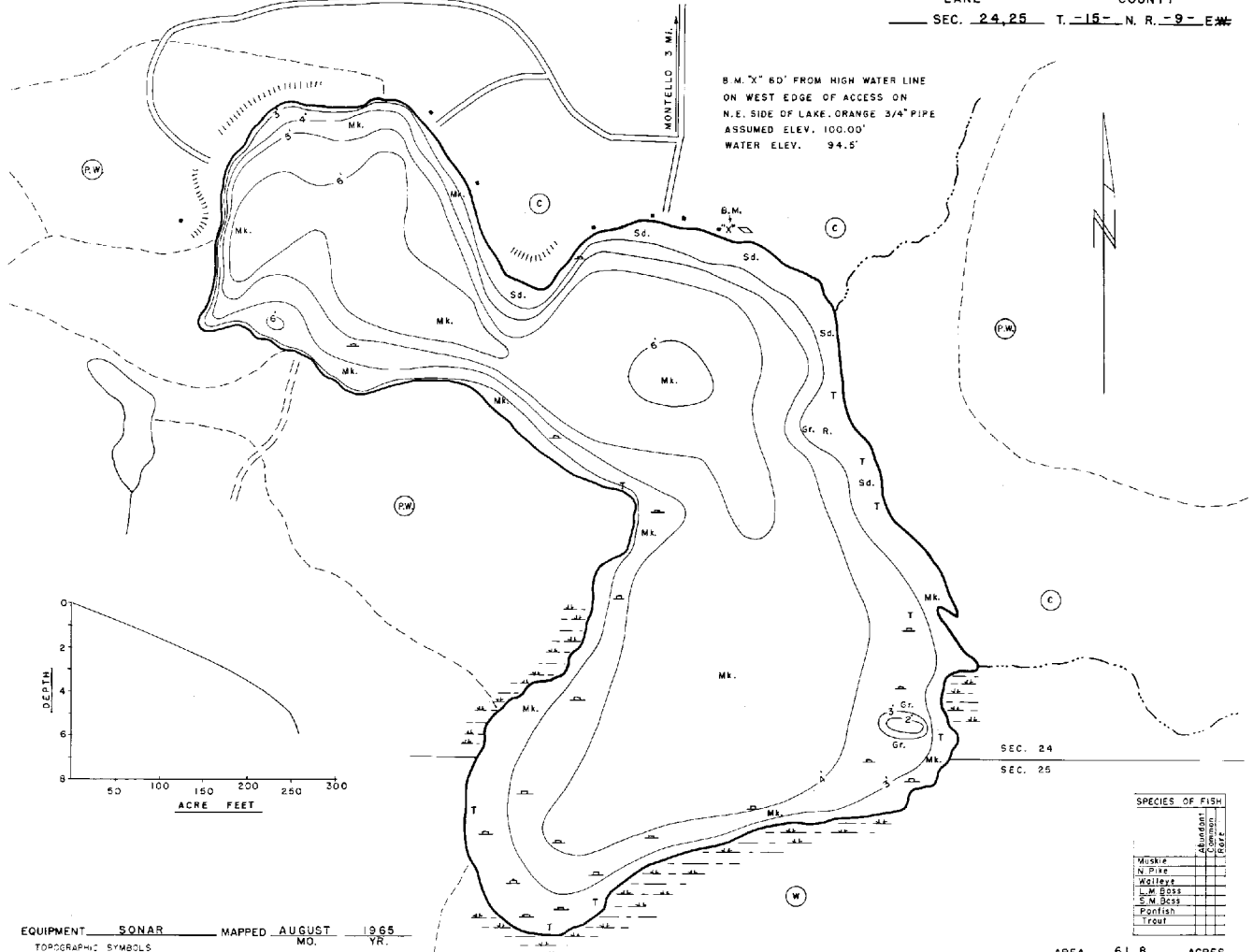
WILLIAMS
LAKE

MARQUETTE
COUNTY

SEC. 24, 25

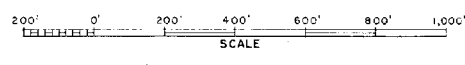
T. 15 N. R. 9 E

B.M. "X" 60' FROM HIGH WATER LINE
ON WEST EDGE OF ACCESS ON
N.E. SIDE OF LAKE. ORANGE 3/4" PIPE
ASSUMED ELEV. 100.00'
WATER ELEV. 94.5'



EQUIPMENT SONAR MAPPED AUGUST 1965
MO. YR.

- TOPOGRAPHIC SYMBOLS**
- ⊙ Brush
 - ⊙ Partly wooded
 - ⊙ Wooded
 - ⊙ Cleared
 - ⊙ Pastured
 - ⊙ Agricultural
 - ⊙ Bench Mark
 - ⊙ Dwelling
 - ⊙ Reservoir
- SONAR**
- ||||| Steep slope
 - Indefinite shoreline
 - ⊙ Marsh
 - ⊙ Spring
 - Intermittent stream
 - Permanent inlet
 - Permanent outlet
 - ⊙ Gash
- LAKE BOTTOM SYMBOLS**
- P. Peat
 - Mk. Muck
 - C. Clay
 - M. Muds
 - Sd. Sand
 - St. Silt
 - Gr. Gravel
 - R. Rubble
 - Bk. Bedrock
 - T. Submerged vegetation
 - I. Emergent vegetation
 - ⊙ Floating vegetation
- WATER ELEV. 94.5'



◇ Access ◀ Access with Parking ◆ Boat Livery
Field work by M. Schumde, T. Carbett Drawn by: E. Eaton

SPECIES OF FISH

Species	Count
Muskie	
N. Pike	
Walleye	
L. M. Bass	
S. M. Bass	
Panfish	
Trotter	

AREA 61.8 ACRES
UNDER 3 FT. 13 %
OVER 20 FT. 0 %
VOLUME 258.8 ACRE FT
TOTAL ALK. 17.9 P.P.M.
SHORELINE 1.7 MILES
MAX. DEPTH 6 FEET

Maps are not for navigation
Source-Wisconsin Department of Natural Resources
Hunt Fish Camp Wisconsin .Com 2005